



DOCUMENT TITLE: AMENDMENT OF  
THE RIGHT-OF-WAY LEASE FOR THE  
TRANS-ALASKA PIPELINE, ADL 63574  
BURIED SILLS NEAR PIPELINE  
MILEPOST 19.5

BARROW RECORDING DISTRICT

ASSOCIATED DOCUMENTS: Document Numbers 1979-00309-0  
and 2002-01065-0

GRANTOR: STATE OF ALASKA

GRANTEE: ALYESKA PIPELINE SERVICE COMPANY

RETURN RECORDED DOCUMENT TO:

Alaska Dept. of Natural Resources  
Division of Oil and Gas  
State Pipeline Coordinator's Section  
3651 Penland Parkway  
Anchorage, Alaska 99508

**AMENDMENT OF THE RIGHT-OF-WAY LEASE  
FOR THE  
TRANS-ALASKA PIPELINE  
ADL 63574**

**BURIED SILLS NEAR PIPELINE MILEPOST 19.5**

This is an Amendment to Exhibit D, Description of the Right-of-Way for Related Facilities of the RIGHT-OF-WAY LEASE FOR THE TRANS-ALASKA PIPELINE, ADL 63574, hereinafter referred to as AMENDMENT.

The RIGHT-OF-WAY LEASE FOR THE TRANS-ALASKA PIPELINE dated May 3, 1974, ADL 63574, was recorded in the Barrow Recording District as Document No. 1979-000309-0, Book 24, Pages 1 through 107, on July 16, 1979. The RENEWAL AND AMENDMENT OF RIGHT-OF-WAY LEASE FOR THE TRANS-ALASKA PIPELINE AND ASSOCIATED RIGHTS, ADL 63574, which became effective May 2, 2004, was recorded in the Barrow Recording District as Document No. 2002-001065-0, Pages 1 through 30 on December 6, 2002.

This AMENDMENT is made and entered into and becomes effective this 25<sup>TH</sup> day of JUNE, 2018, by and between the STATE OF ALASKA located at 3651 Penland Parkway, Anchorage, Alaska 99508, acting through the Commissioner of Natural Resources, hereinafter referred to as COMMISSIONER, and Alyeska Pipeline Service Company as agent for the Trans-Alaska Pipeline System (TAPS) owner companies located at P.O. Box 196660, MS 502, Anchorage, Alaska 99519-6660, hereinafter referred to as LESSEE.

WHEREAS, the LESSEE has applied to amend the existing Right-of-Way Lease ADL 63574, to include additional State of Alaska land between the pipeline and the Sagavanirktok River for the construction of buried sills. The additional land is necessary because the buried sills protect the integrity of the pipeline by reducing the risk of flood-related damage.

NOW THEREFORE, the COMMISSIONER and LESSEE agree to amend the RIGHT-OF-WAY FOR THE TRANS-ALASKA PIPELINE, ADL 63574, to include the lands within the Barrow Recording District described as:

Within the W2NW4 Section 4 and the E2NE4 Section 5, Township 7 North, Range 14 East, Umiat Meridian; containing an area 720 ft. x 275 ft., approximately 4.5 acres.



The lands described above are incorporated into and made a part of the RIGHT-OF-WAY LEASE FOR THE TRANS-ALASKA PIPELINE dated May 3, 1974, ADL 63574, and the RENEWAL AND AMENDMENT OF RIGHT-OF-WAY LEASE FOR THE TRANS-ALASKA PIPELINE AND ASSOCIATED RIGHTS, ADL 63574, effective May 2, 2004.


The lands needed to add the buried sills may be less than those described above. After construction, Alyeska Pipeline Service Company (APSC) will submit an as-built survey for the Commissioner's approval. The as-built survey will show the right-of-way addition in relation to the boundaries of the existing TAPS right-of-way.

Pursuant to Section 1.d.(ii) of the TAPS Lease, approval by the Commissioner and acceptance of such approval by APSC of the final as-built survey of the project area shall operate as a release of all interests of APSC in lands not included in the final as-built survey. Exhibit D, Right-of-Way for Related Facilities of the RIGHT-OF-WAY LEASE FOR THE TRANS-ALASKA PIPELINE, ADL 63574, will be amended to reflect the final as-built survey.

IN WITNESS WHEREOF, the COMMISSIONER and LESSEE have affixed their signatures to duplicate originals of this AMENDMENT.

STATE OF ALASKA


LESSEE



Andrew T. Mack  
Commissioner  
Department of Natural Resources

  
LANDS MANAGER


Alyeska Pipeline Service Company, agent  
for the Trans-Alaska Pipeline System owner  
companies



STATE OF ALASKA )  
 ) ss.  
THIRD JUDICIAL DISTRICT )

THIS IS TO CERTIFY that on the 25 day of June, 2018, before me, personally appeared Peter C. Nagai, who stated that he executed the foregoing document as an authorized representative of Alyeska Pipeline Service Company as agent for the Trans-Alaska Pipeline System owner companies.

IN TESTIMONY WHEREOF, I have hereunto set my hand and affixed by official seal, the day and year in this certificate first above written.




Melanie K Wagg  
Notary Public in and for the State of Alaska  
My Commission expires 08-28-2021

STATE OF ALASKA )  
 ) ss.  
THIRD JUDICIAL DISTRICT )

THIS IS TO CERTIFY that on the 25th day of May, 2018, before me, personally appeared Andy T. Mack, the Commissioner of the Department of Natural Resources of the State of Alaska, who executed the foregoing Amendment and acknowledged voluntarily signing the same.

IN TESTIMONY WHEREOF, I have hereunto set my hand and affixed by official seal, the day and year in this certificate first above written.



B. Blessington  
Notary Public in and for the State of Alaska  
My Commission expires with office

