



PUBLIC NOTICE

**Future Release of Exploration Well Data and Information
National Petroleum Reserve (NPRA) & North Slope, Alaska**

The Alaska Department of Natural Resources (ADNR), Division of Oil and Gas (Division) will release and make available to the public the following exploration well and seismic data and information, as submitted to the Division, no less than 30 days following this notice. The Division is providing public notice under AS 43.55.025(f)(2)(C).

Current Operator: Malamute Energy, Inc.
Well Name: Umiat 23H
API Number: 50-287-20029-0000
Location: Umiat Meridian, Township 1N, Range 1W, Section 32



Current Operator: Malamute Energy, Inc.
Well Name: Umiat 18
API Number: 50-287-20028-0000
Location: Umiat Meridian, Township 1S, Range 1W, Section 3

MLUP: MLUP/NS 06-012 (PGS Renaissance 3D Seismic)
Permitee: PGS Onshore Inc.
Location: Umiat Meridian, Township 3S, Range 35-37W; Township 4S, Range 35-39W; & Township 5S, Range 37-39W

Americans with Disabilities Act Compliance: The State of Alaska, DNR, DO&G complies with Title I of the Americans with Disabilities Act 1990. This publication will be made available in alternative communication formats upon request. Please call (907) 269-8800 or email diane.hunt@alaska.gov to make any necessary arrangements.



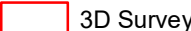
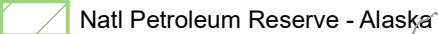
Posted: 8/08/2018




 **AS 43.55.025(f)(2)** 
MLUP/NS 06-012
Umiat 2D / 3D Seismic Survey

Umiat 23H
50-287-20029-0000

Umiat 18
50-287-20028-0000

 Well(s)
 2D Survey
 3D Survey
 Natl Petroleum Reserve - Alaska



0 5 10 Miles

Map printed August 2018

The accuracy of this map is subject to pending decisions currently on appeal and other administrative actions.
Please visit www.dog.dnr.alaska.gov/GIS/ActivityMaps.htm to see our most current maps.

Sources: Esri, HERE, DeLorme, Intermap, increment P Corp., GEBCO, USGS, FAO, NPS, NRCAN, GeoBase, IGN, Kadaster NL, Ordnance Survey, Esri Japan, METI, Esri China (Hong Kong), swisstopo, MapmyIndia, © OpenStreetMap contributors, and the GIS User Community