

Oil And Gas Lease Sale North Slope Foothills Areawide 2005

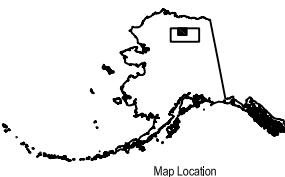
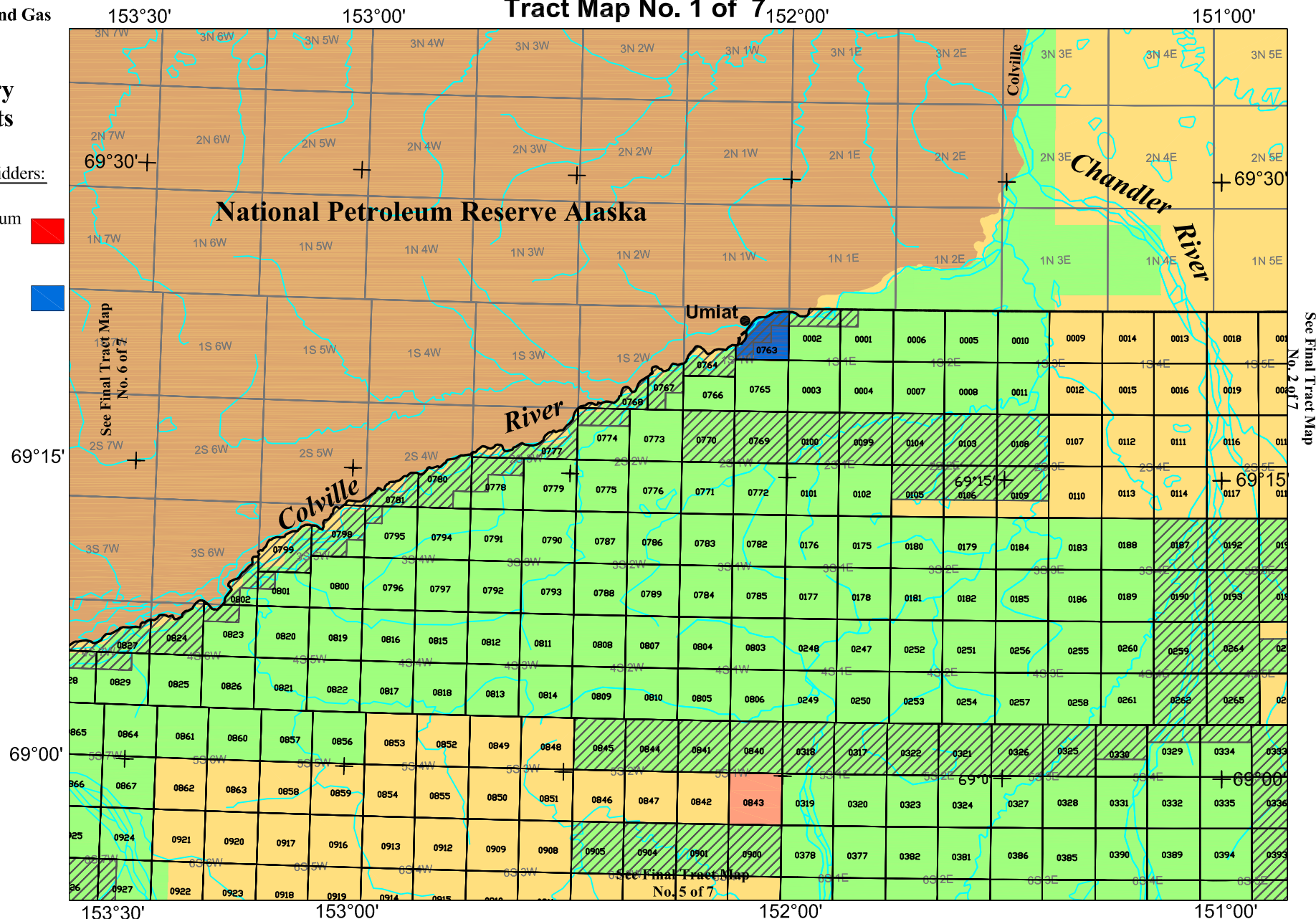
Tract Map No. 1 of 7

Preliminary Sale Results

Apparent High Bidders:

Anadarko Petroleum
Corporation

Arctic Falcon
Exploration, LLC



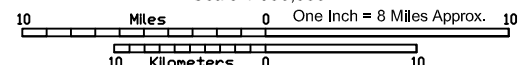
- State acreage
- State selected acreage / toptiled
- Currently leased State acreage. (As of February 08, 2005)

- Currently leased Federal acreage (As of July 12, 2004)
- Native acreage / selected
- Native acreage / selected and State toptiled

- Federal lands
- Lease tract number
- Road
- Trans-Alaska Pipeline

— = Sale Boundary

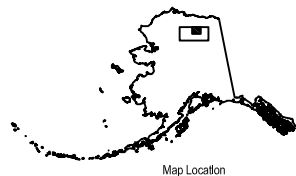
Scale 1:500,000



This Is Not An Official Tract Map. For Informational Purposes Only.

See Final Tract Map
No. 2 of 7

149°00'

Arctic Falcon
Exploration, LLC

10 Miles 0 One Inch = 8 Miles Approx. 10

10 Kilometers 0 10

ADNR 5-19-05