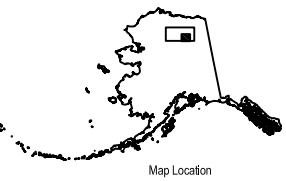
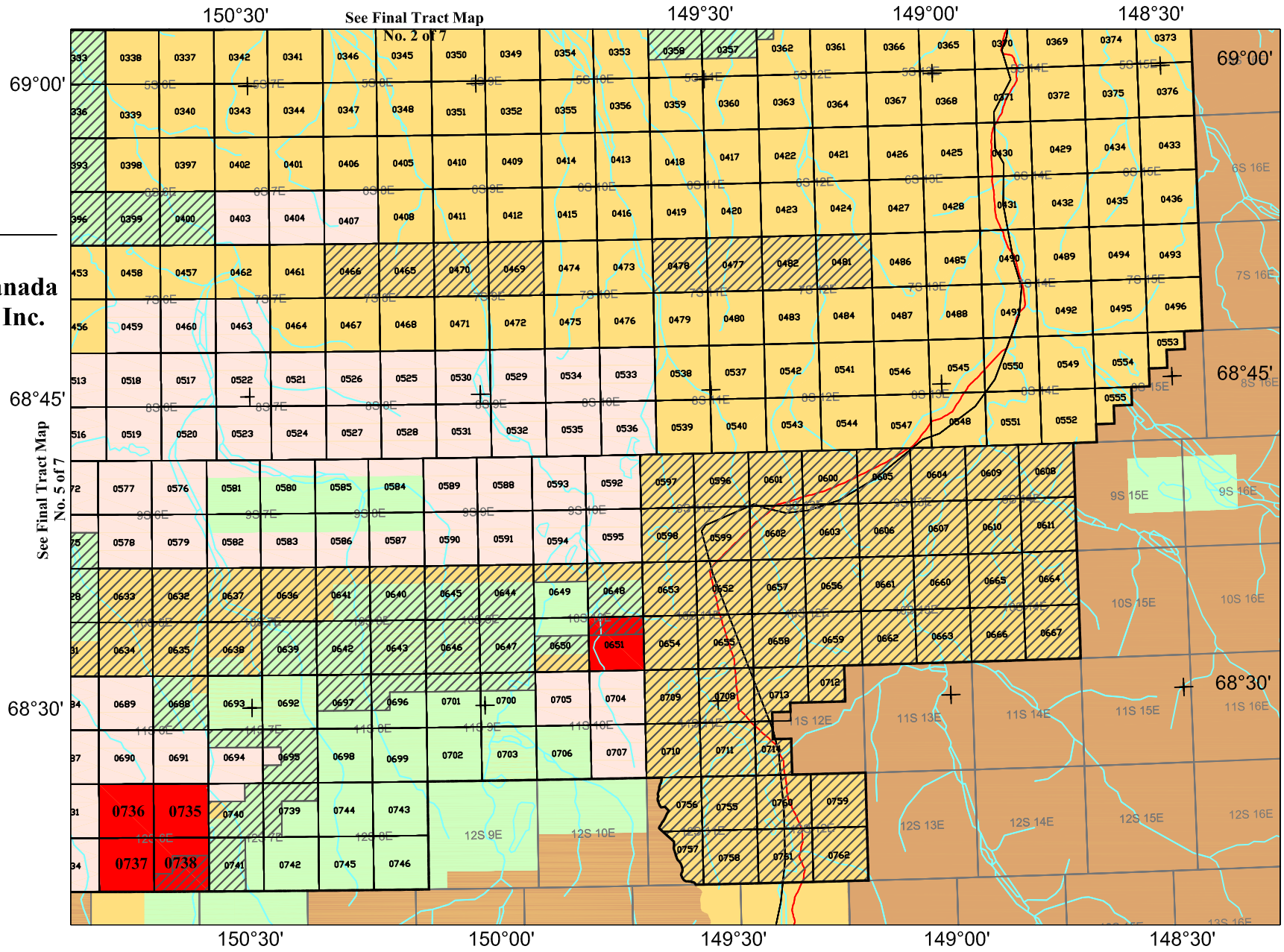












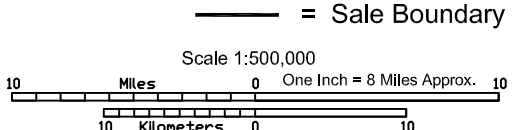
Oil And Gas Lease Sale North Slope Foothills Areawide 2004

**Preliminary
 Sale
 Results**

 **Petro-Canada
 (Alaska) Inc.**



-  State acreage
-  Currently leased Federal acreage (As of January 15, 2002)
-  Federal lands
-  State selected acreage / topfild (Deferred From Leasing)
-  Native acreage / selected
-  0001 Lease tract number
-  Currently leased State acreage. (As of February 05, 2004)
-  Native acreage / selected and State topfild
-  Road
-  Trans-Alaska Pipeline



This Is Not An Official Tract Map. For Informational Purposes Only.