State of Alaska
Department of Natural Resources
Division of Oil and Gas

North Slope Areawide 2006
Tract Map No. 1 of 6

Apparent High Bidders

- Anadarko Petroleum Corporation
- Arctic Falcon Exploration, LLC
- Arctic Slope Regional Corp.
- AVCG, LLC
- ConocoPhillips Alaska, Inc.
- Eni Petroleum Exploration Co. Inc.
- J. Andrew Bachner, Keith C. Forsgren, David G. Feddersen
- Nick Stepovich, Dan R. Gilbertson
- Pioneer Natural Resources Alaska, Inc.
- Samuel H. Cade, Daniel K. Donkel
- Union Oil Company of California

- Sale Boundary
- State acreage
- Currently leased State acreage or pending lease. (As of February 08, 2006)
- Federal lands (Includes all barrier islands off ANWR and NPRA)
- Currently leased Federal acreage (As of June 27, 2005)
- Native lands / Native selected
- Gravel Consideration Boundary

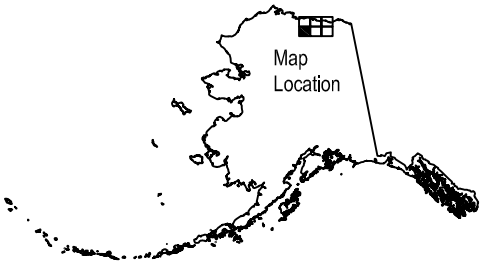

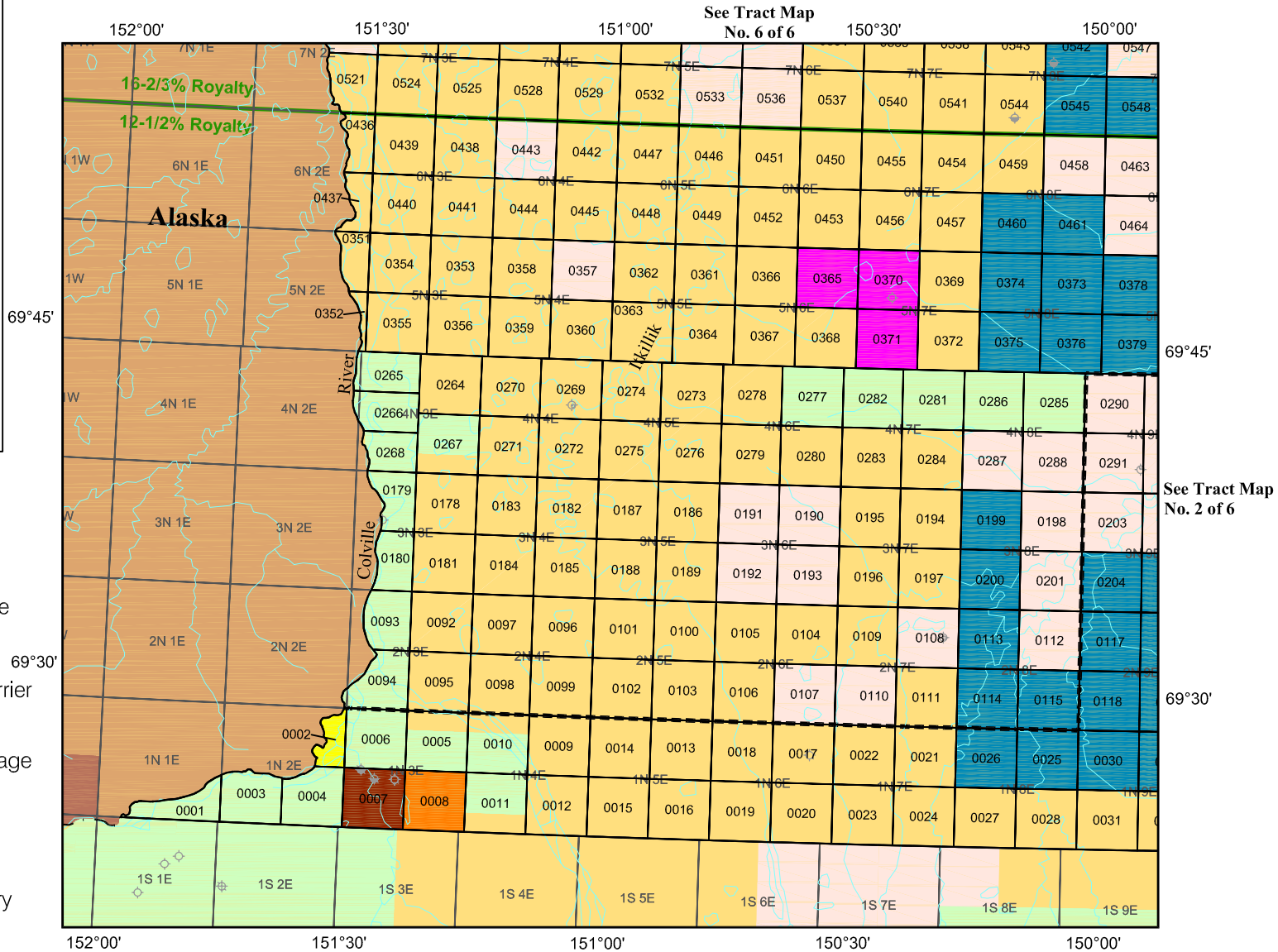

Scale 1:500,000
One Inch = 8 Miles Approx.
10 Miles 0 10 Miles 20
10 Kilometers 0 10 Kilometers 20

This Is Not An Official Tract Map. For Informational Purposes Only.

Albers Equal-Area Conic Projection, 1927 North American Datum, Clarke 1866 ellipsoid with a central meridian of 150° 45', origin latitude of 50°, northern parallel of 65°, and southern parallel of 55°.

State of Alaska
Department of Natural Resources
Division of Oil and Gas

North Slope Areawide 2006
Tract Map No. 2 of 6

Apparent High Bidders

- Anadarko Petroleum Corporation
- Arctic Falcon Exploration, LLC
- Arctic Slope Regional Corp.
- AVCG, LLC
- ConocoPhillips Alaska, Inc.
- Eni Petroleum Exploration Co. Inc.
- J. Andrew Bachner, Keith C. Forsgren, David G. Feddersen
- Nick Stepovich, Dan R. Gilbertson
- Pioneer Natural Resources Alaska, Inc.
- Samuel H. Cade, Daniel K. Donkel
- Union Oil Company of California

- Sale Boundary
- State acreage
- Currently leased State acreage or pending lease. (As of February 08, 2006)
- Federal lands (Includes all barrier islands off ANWR and NPRA)
- Currently leased Federal acreage (As of June 27, 2005)
- Native lands / Native selected
- Gravel Consideration Boundary

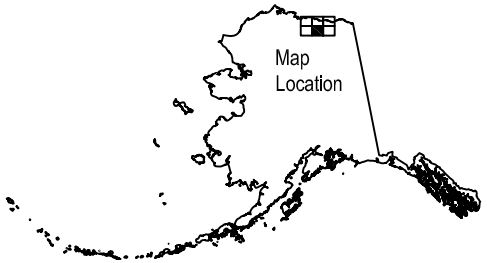

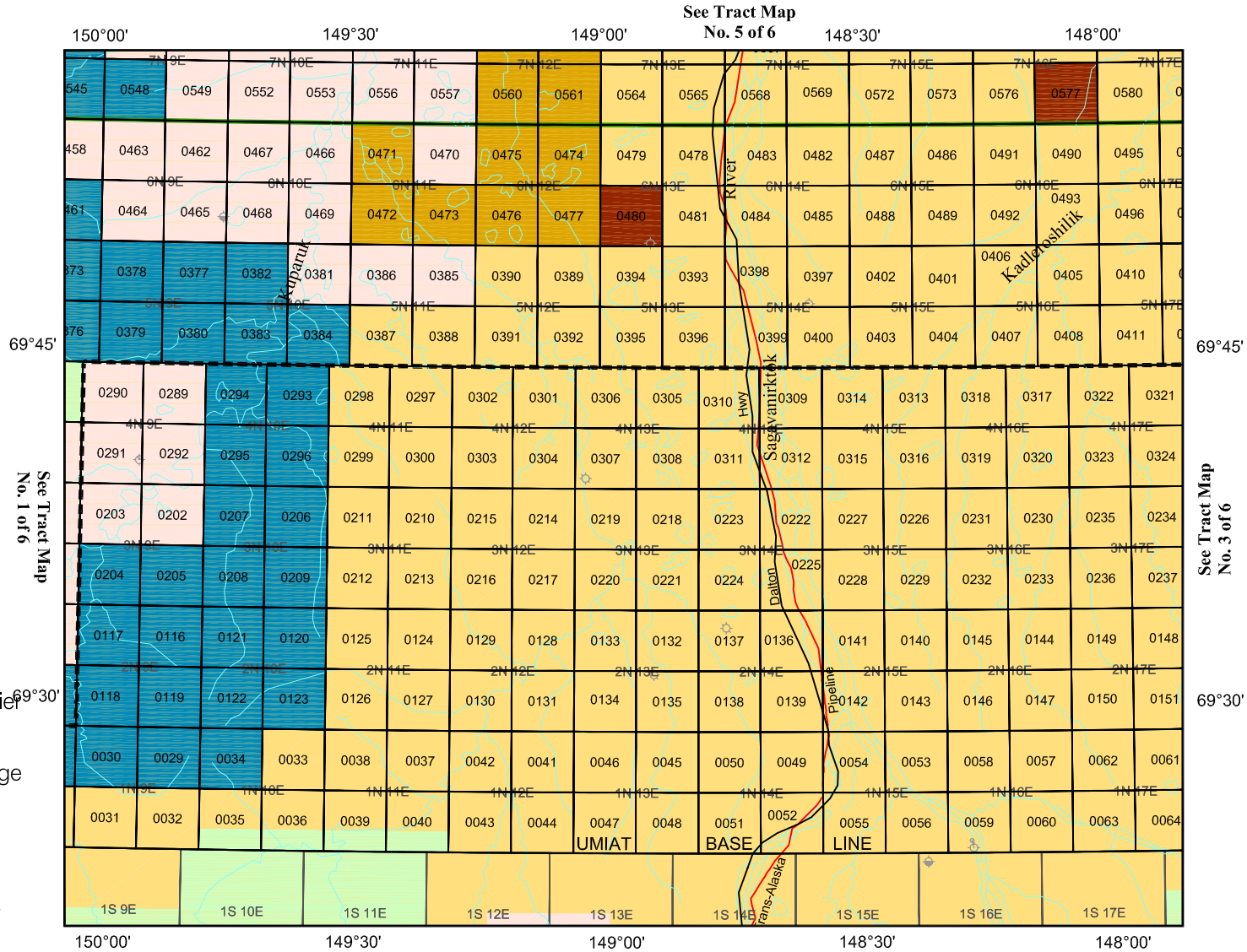

Scale 1:500,000
One Inch = 8 Miles Approx.
10 Miles 0 10 Miles 20
10 Kilometers 0 10 Kilometers 20

This Is Not An Official Tract Map. For Informational Purposes Only.

Albers Equal-Area Conic Projection, 1927 North American Datum, Clarke 1866 ellipsoid with a central meridian of 150° 45', origin latitude of 50°, northern parallel of 65°, and southern parallel of 55°.

State of Alaska
Department of Natural Resources
Division of Oil and Gas

North Slope Areawide 2006
Tract Map No. 3 of 6

Apparent High Bidders

- Anadarko Petroleum Corporation
- Arctic Falcon Exploration, LLC
- Arctic Slope Regional Corp.
- AVCG, LLC
- ConocoPhillips Alaska, Inc.
- Eni Petroleum Exploration Co. Inc.
- J. Andrew Bachner, Keith C. Forsgren, David G. Feddersen
- Nick Stepovich, Dan R. Gilbertson
- Pioneer Natural Resources Alaska, Inc.
- Samuel H. Cade, Daniel K. Donkel
- Union Oil Company of California

- Sale Boundary
- State acreage
- Currently leased State acreage or pending lease. (As of February 08, 2006)
- Federal lands (Includes all barrier islands off ANWR and NPRA)
- Currently leased Federal acreage (As of June 27, 2005)
- Native lands / Native selected
- Gravel Consideration Boundary

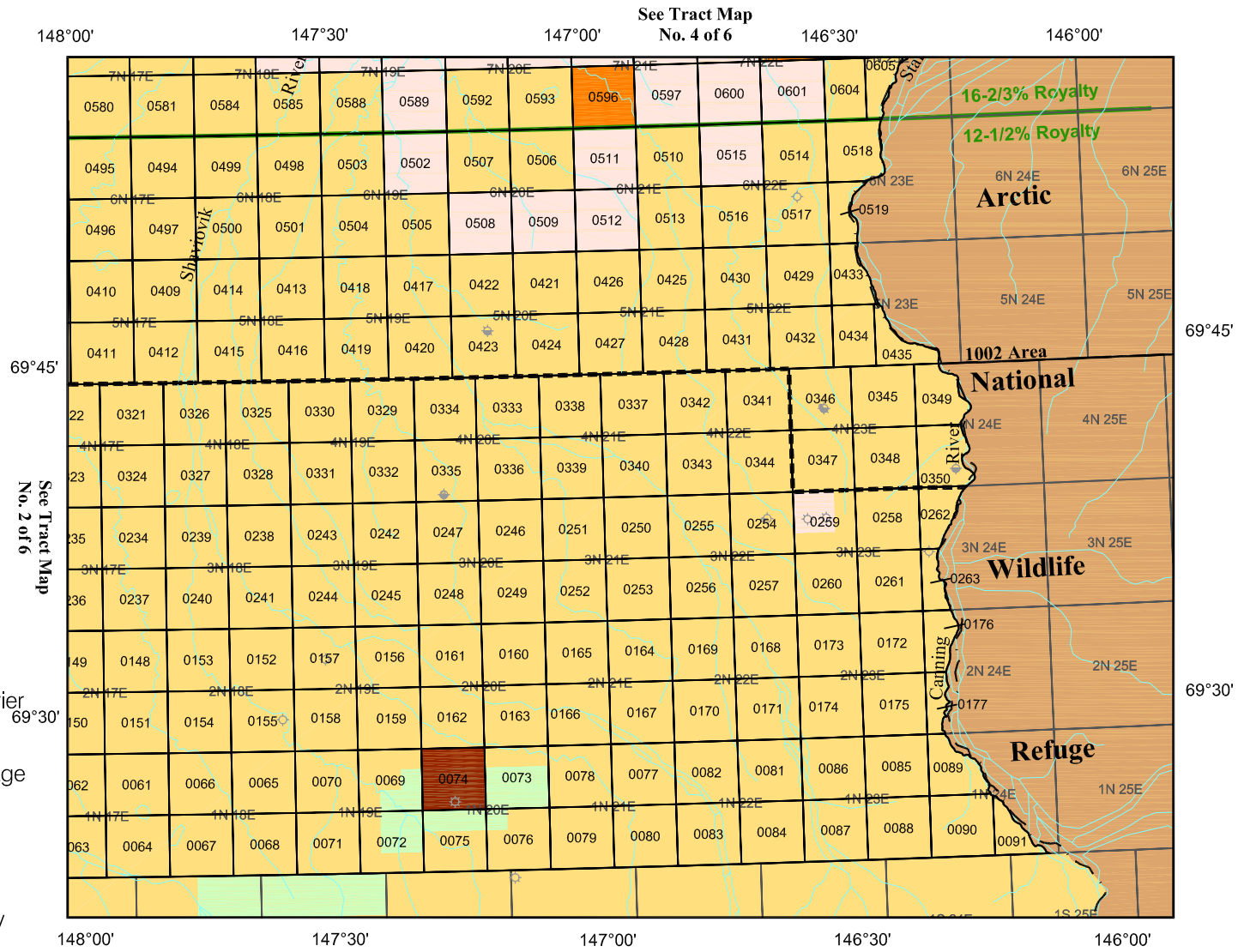

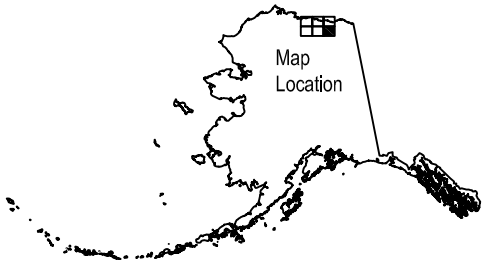

Scale 1:500,000
One Inch = 8 Miles Approx.
10 Miles 0 10 Miles 20
10 Kilometers 0 10 Kilometers 20

This Is Not An Official Tract Map. For Informational Purposes Only.

Albers Equal-Area Conic Projection, 1927 North American Datum, Clarke 1866 ellipsoid with a central meridian of 150° 45', origin latitude of 50°, northern parallel of 65°, and southern parallel of 55°.

State of Alaska
Department of Natural Resources
Division of Oil and Gas

North Slope Areawide 2006
Tract Map No. 4 of 6

Apparent High Bidders

- Anadarko Petroleum Corporation
- Arctic Falcon Exploration, LLC
- Arctic Slope Regional Corp.
- AVCG, LLC
- ConocoPhillips Alaska, Inc.
- Eni Petroleum Exploration Co. Inc.
- J. Andrew Bachner, Keith C. Forsgren, David G. Feddersen
- Nick Stepovich, Dan R. Gilbertson
- Pioneer Natural Resources Alaska, Inc.
- Samuel H. Cade, Daniel K. Donkel
- Union Oil Company of California

Sale Boundary

State acreage

Currently leased State acreage or pending lease. (As of February 08, 2006)

Federal lands (Includes all barrier islands off ANWR and NPRA)

Currently leased Federal acreage (As of June 27, 2005)

Native lands / Native selected

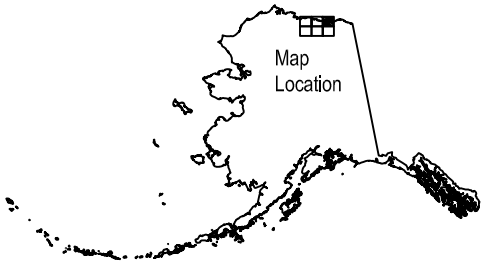

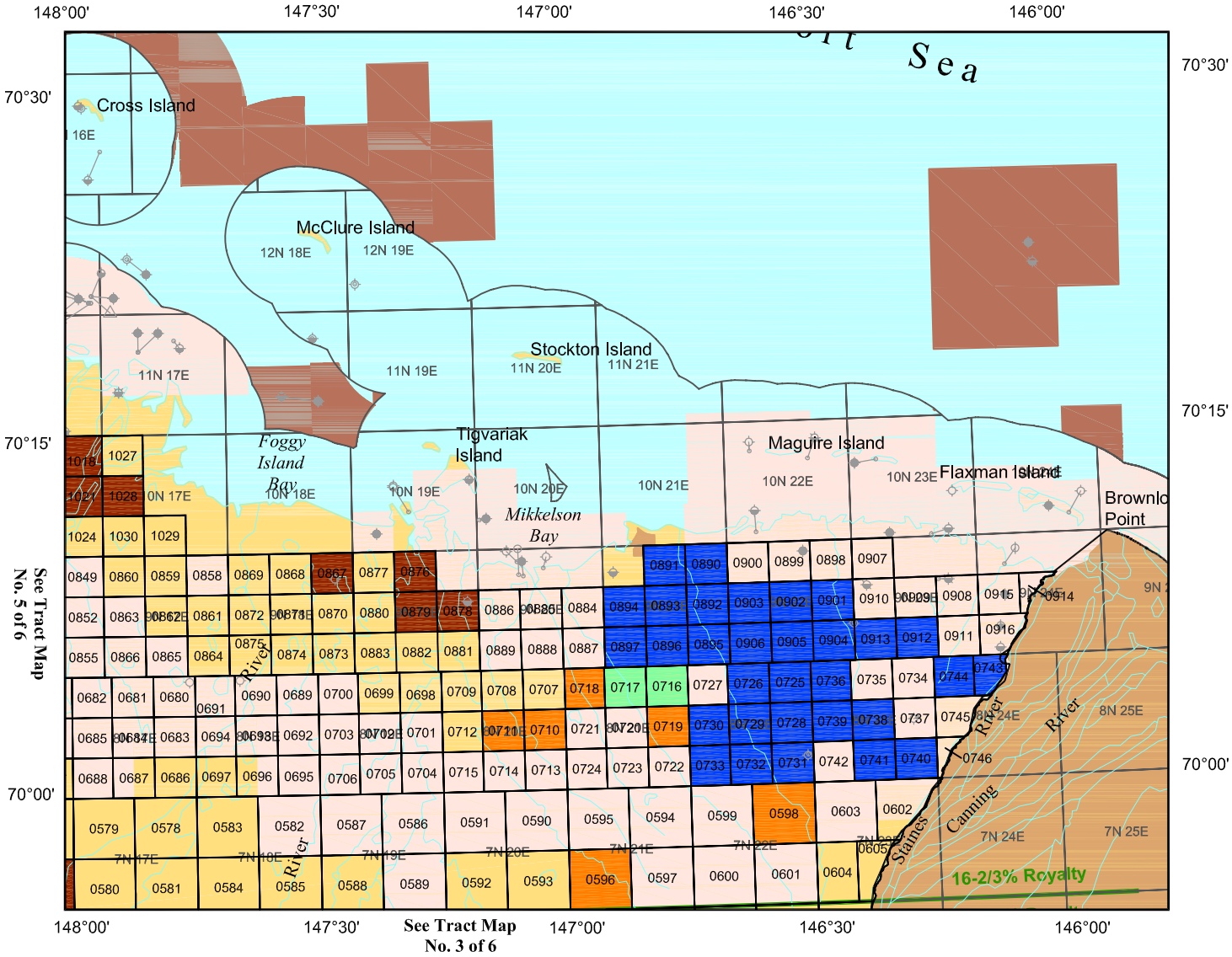

Scale 1:500,000
One Inch = 8 Miles Approx.
10 Miles 0 10 Miles 20
10 Kilometers 0 10 Kilometers 20

This Is Not An Official Tract Map. For Informational Purposes Only.

Albers Equal-Area Conic Projection, 1927 North American Datum, Clarke 1866 ellipsoid with a central meridian of 150° 45', origin latitude of 50°, northern parallel of 65°, and southern parallel of 55°.

State of Alaska
Department of Natural Resources
Division of Oil and Gas

North Slope Areawide 2006
Tract Map No. 5 of 6

Apparent High Bidders

- Anadarko Petroleum Corporation
- Arctic Falcon Exploration, LLC
- Arctic Slope Regional Corp.
- AVCG, LLC
- ConocoPhillips Alaska, Inc.
- Eni Petroleum Exploration Co. Inc.
- J. Andrew Bachner, Keith C. Forsgren, David G. Feddersen
- Nick Stepovich, Dan R. Gilbertson
- Pioneer Natural Resources Alaska, Inc.
- Samuel H. Cade, Daniel K. Donkel
- Union Oil Company of California

Sale Boundary

State acreage

Currently leased State acreage or pending lease. (As of February 08, 2006)

Federal lands (Includes all barrier islands off ANWR and NPRA)

Currently leased Federal acreage (As of June 27, 2005)

Native lands / Native selected

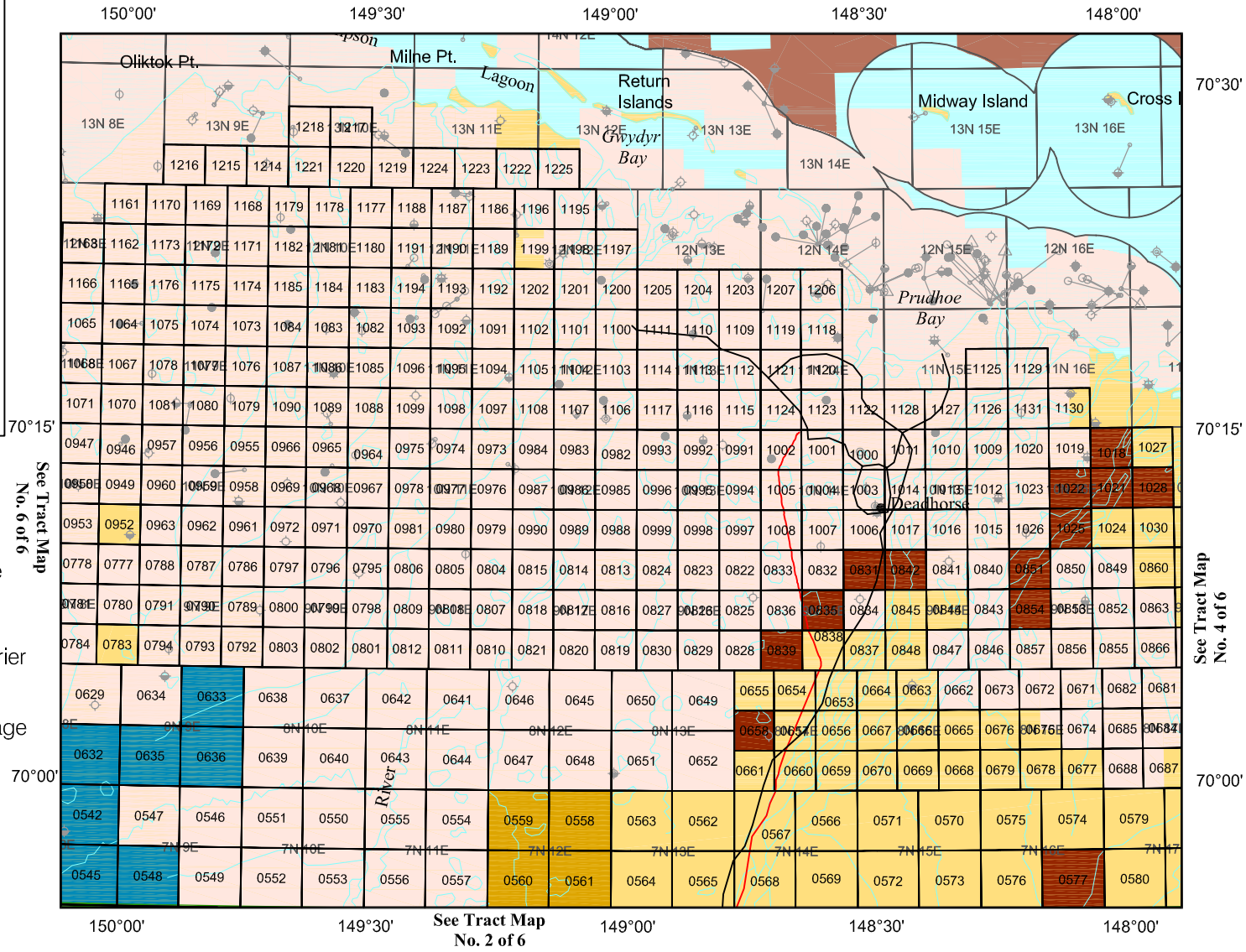

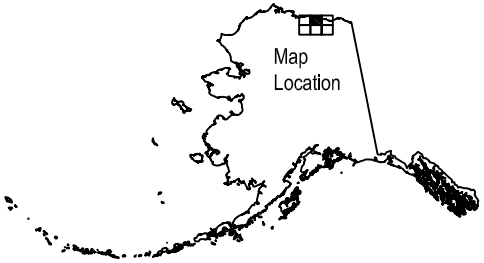

Scale 1:500,000
One Inch = 8 Miles Approx.

This Is Not An Official Tract Map. For Informational Purposes Only.

Albers Equal-Area Conic Projection, 1927 North American Datum, Clarke 1866 ellipsoid with a central meridian of 150° 45', origin latitude of 50°, northern parallel of 65°, and southern parallel of 55°.

State of Alaska
Department of Natural Resources
Division of Oil and Gas

North Slope Areawide 2006
Tract Map No. 6 of 6

Apparent High Bidders

- Anadarko Petroleum Corporation
- Arctic Falcon Exploration, LLC
- Arctic Slope Regional Corp.
- AVCG, LLC
- ConocoPhillips Alaska, Inc.
- Eni Petroleum Exploration Co. Inc.
- J. Andrew Bachner, Keith C. Forsgren, David G. Feddersen
- Nick Stepovich, Dan R. Gilbertson
- Pioneer Natural Resources Alaska, Inc.
- Samuel H. Cade, Daniel K. Donkel
- Union Oil Company of California

Sale Boundary

State acreage

Currently leased State acreage or pending lease. (As of February 08, 2006)

Federal lands (Includes all barrier islands off ANWR and NPRA)

Currently leased Federal acreage (As of June 27, 2005)

Native lands / Native selected

State Acreage Deleted from North Slope Areawide.

State/ASRC Settlement Boundary

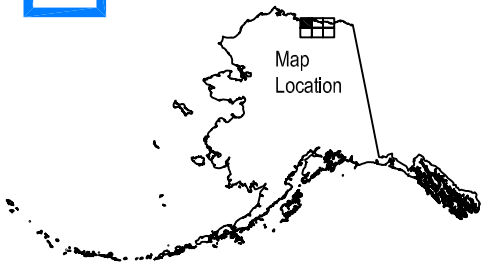

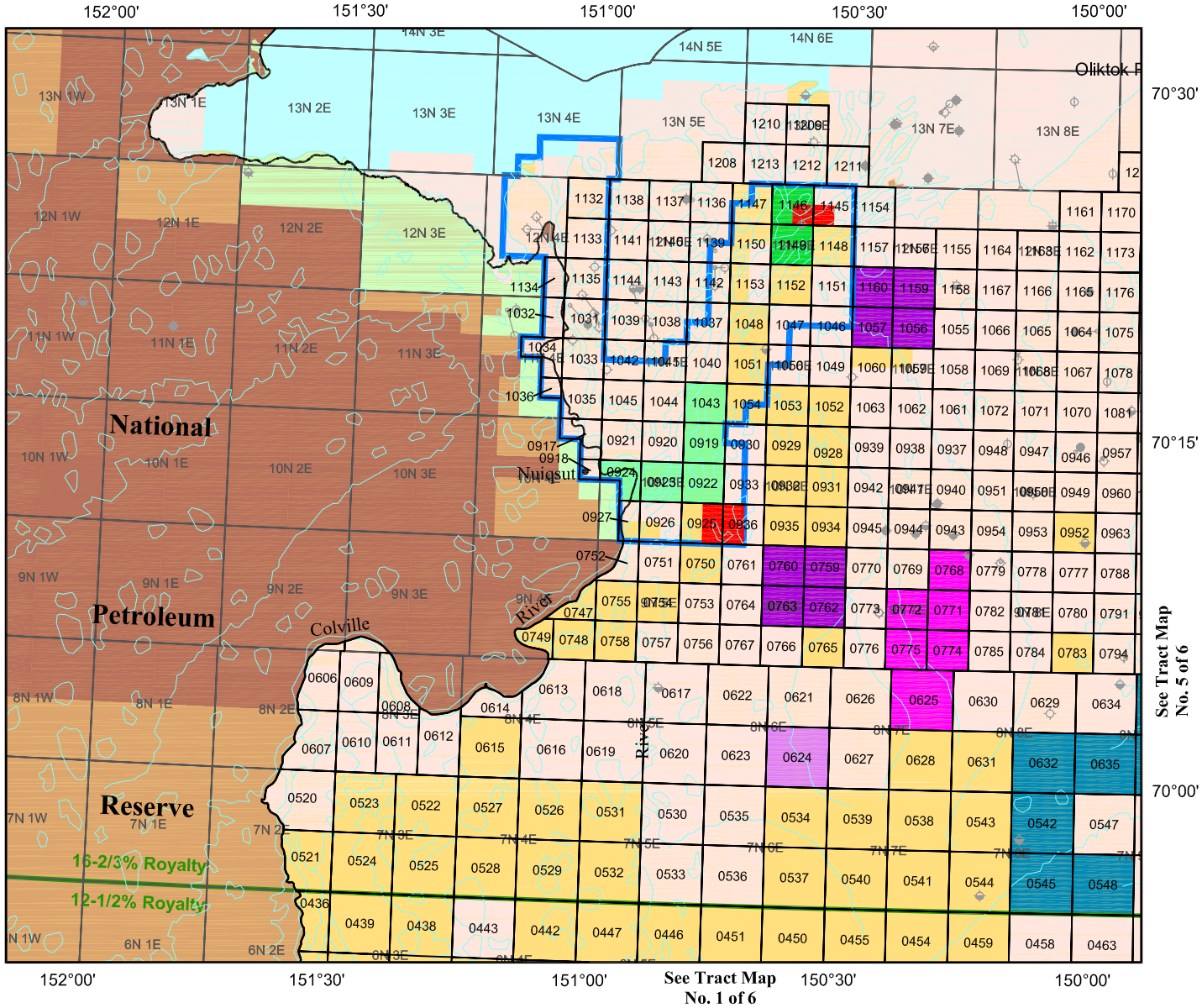

Scale 1:500,000
One Inch = 8 Miles Approx.

This Is Not An Official Tract Map. For Informational Purposes Only.

Albers Equal-Area Conic Projection, 1927 North American Datum, Clarke 1866 ellipsoid with a central meridian of 150° 45', origin latitude of 50°, northern parallel of 65°, and southern parallel of 55°.