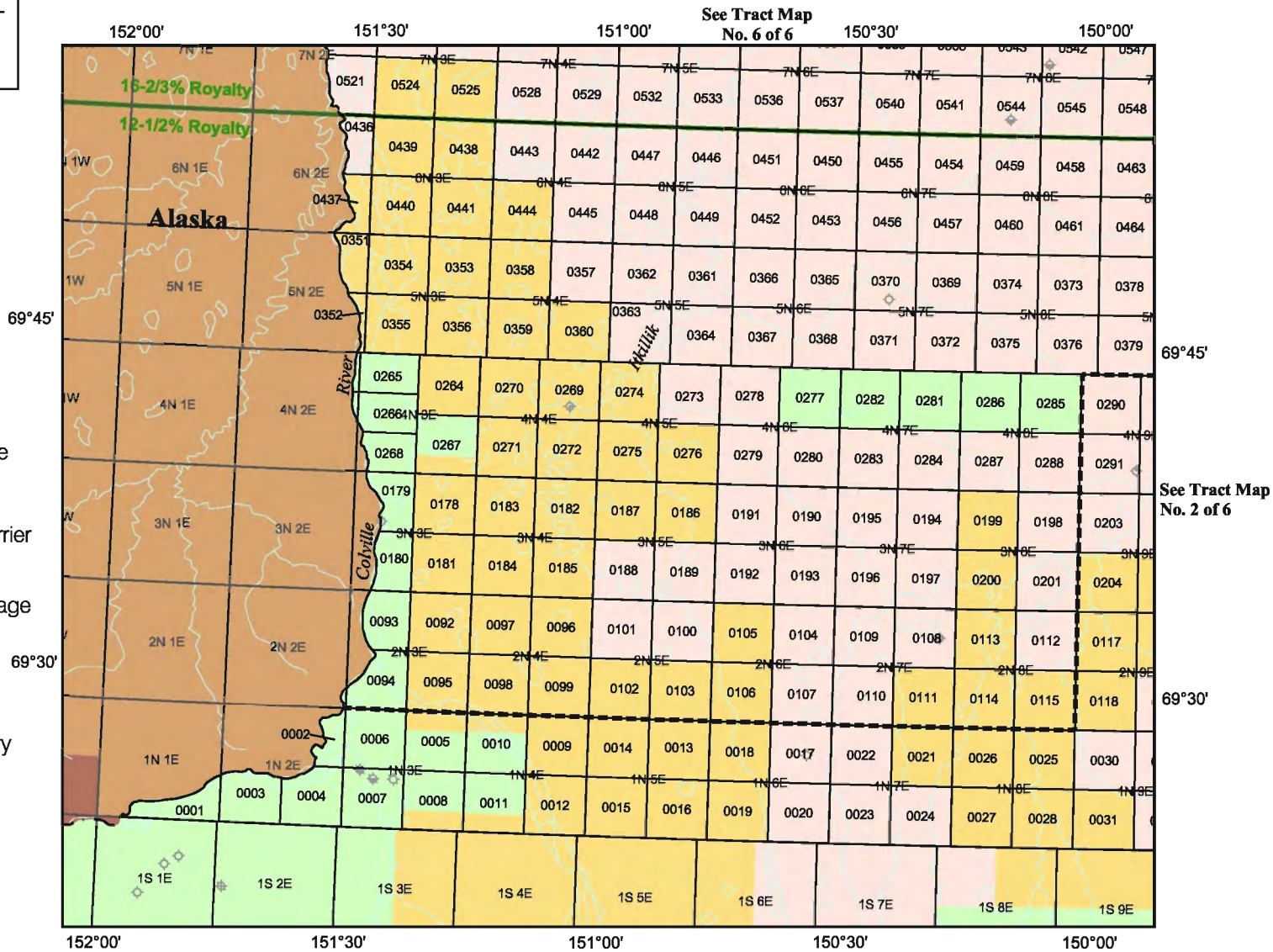


# North Slope Areawide 2003 Tract Map No. 1 of 6

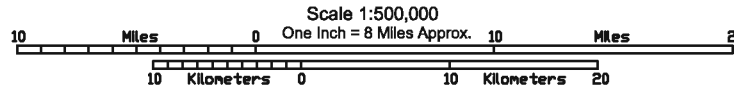
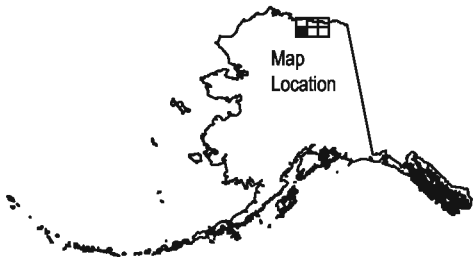
Apparent High Bidders

---

**NO BIDS**



- Sale Boundary
- State acreage
- Currently leased State acreage or pending lease. (As of August 5, 2003)
- Federal lands (Includes all barrier islands off ANWR and NPRA)
- Currently leased Federal acreage (As of June 19, 2003)
- Native lands / Native selected
- Gravel Consideration Boundary



This Is Not An Official Tract Map. For Informational Purposes Only.








# North Slope Areawide 2003

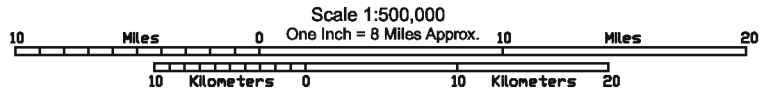
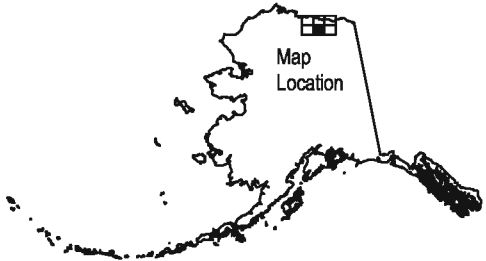
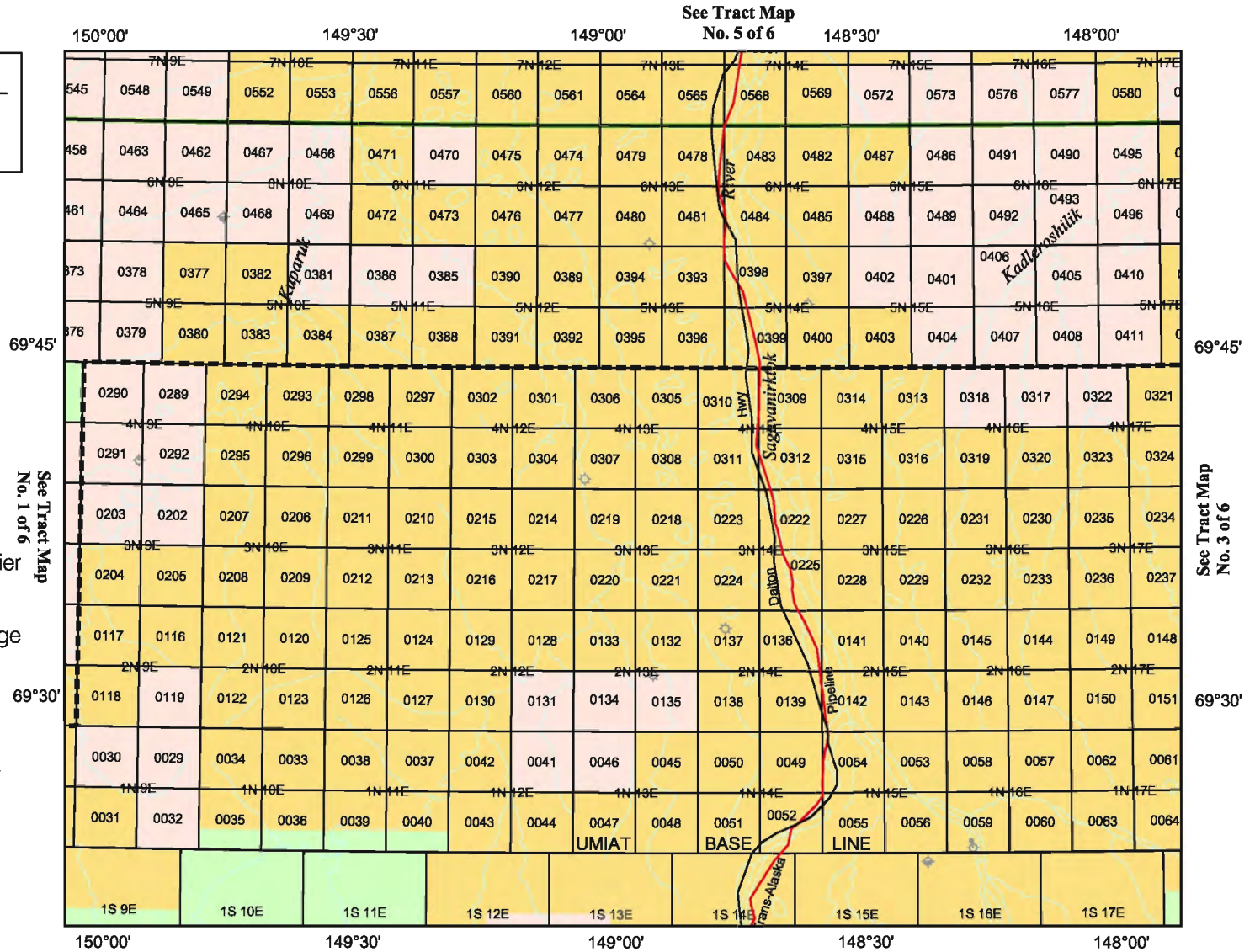
## Tract Map No. 2 of 6

Apparent High Bidders

---

**NO BIDS**

-  Sale Boundary
-  State acreage
-  Currently leased State acreage or pending lease. (As of August 5, 2003)
-  Federal lands (Includes all barrier islands off ANWR and NPRA)
-  Currently leased Federal acreage (As of June 19, 2003)
-  Native lands / Native selected
-  Gravel Consideration Boundary









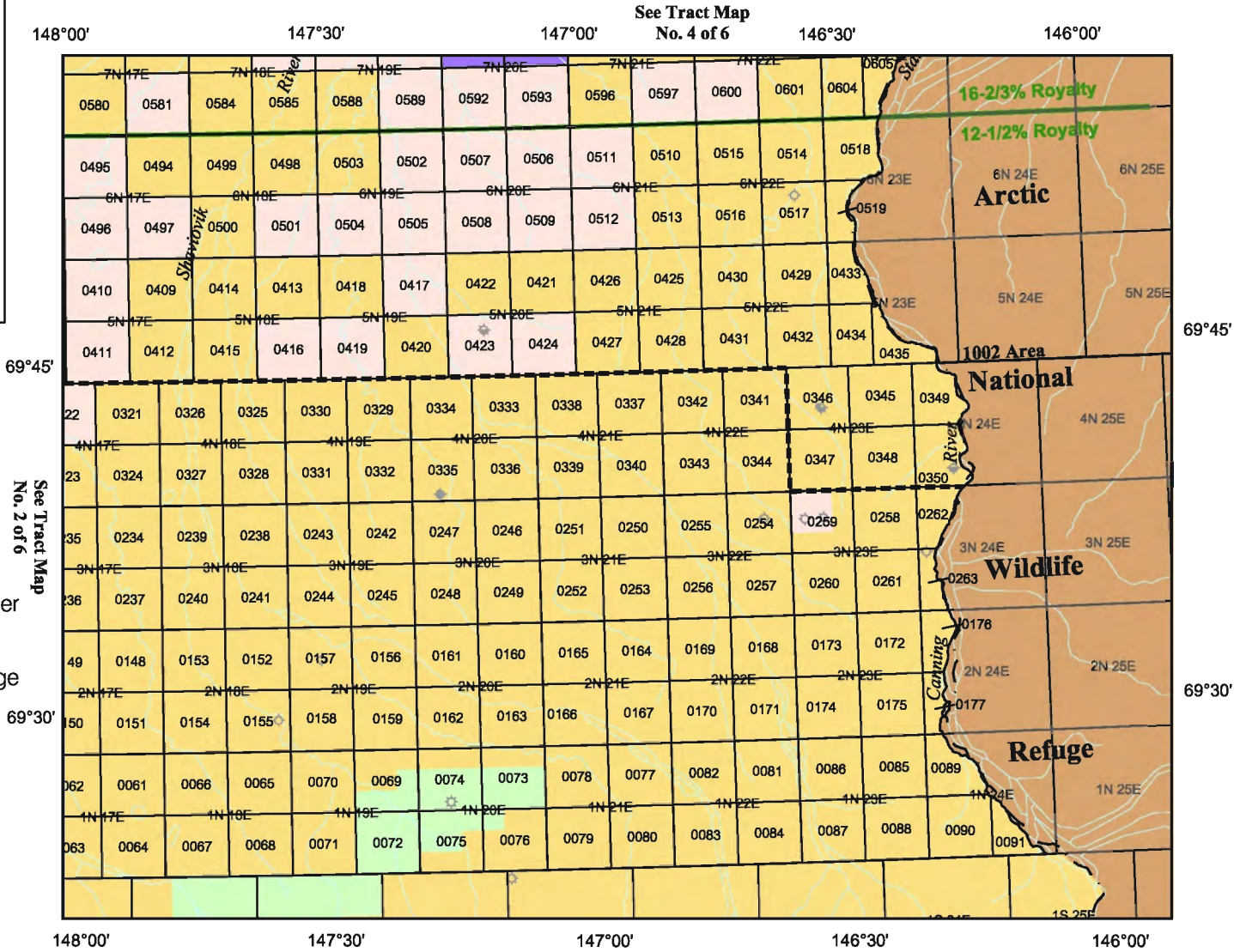
This Is Not An Official Tract Map. For Informational Purposes Only.








Albers Equal-Area Conic Projection, 1927 North American Datum, Clarke 1866 ellipsoid with a central meridian of 150° 45', origin latitude of 50°, northern parallel of 65°, and southern parallel of 55°.

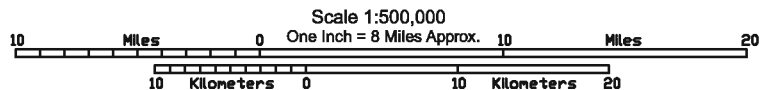
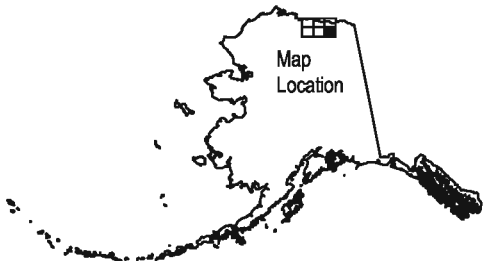
# North Slope Areawide 2003 Tract Map No. 3 of 6

**Apparent High Bidders**

-  Anadarko Petroleum Corporation
-  Pioneer Natural Resources Alaska, Inc.
-  AVCG, LLC
-  ConocoPhillips Alaska, Inc.
-  Keith C. Forsgren
-  Armstrong Alaska, Inc.



-  Sale Boundary
-  State acreage
-  Currently leased State acreage or pending lease. (As of August 5, 2003)
-  Federal lands (Includes all barrier islands off ANWR and NPRA)
-  Currently leased Federal acreage (As of June 19, 2003)
-  Native lands / Native selected
-  Gravel Consideration Boundary









This Is Not An Official Tract Map. For Informational Purposes Only.






Albers Equal-Area Conic Projection, 1927 North American Datum, Clarke 1866 ellipsoid with a central meridian of 150° 45', origin latitude of 50°, northern parallel of 65°, and southern parallel of 55°.

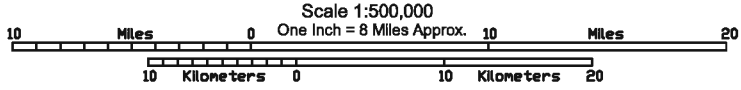
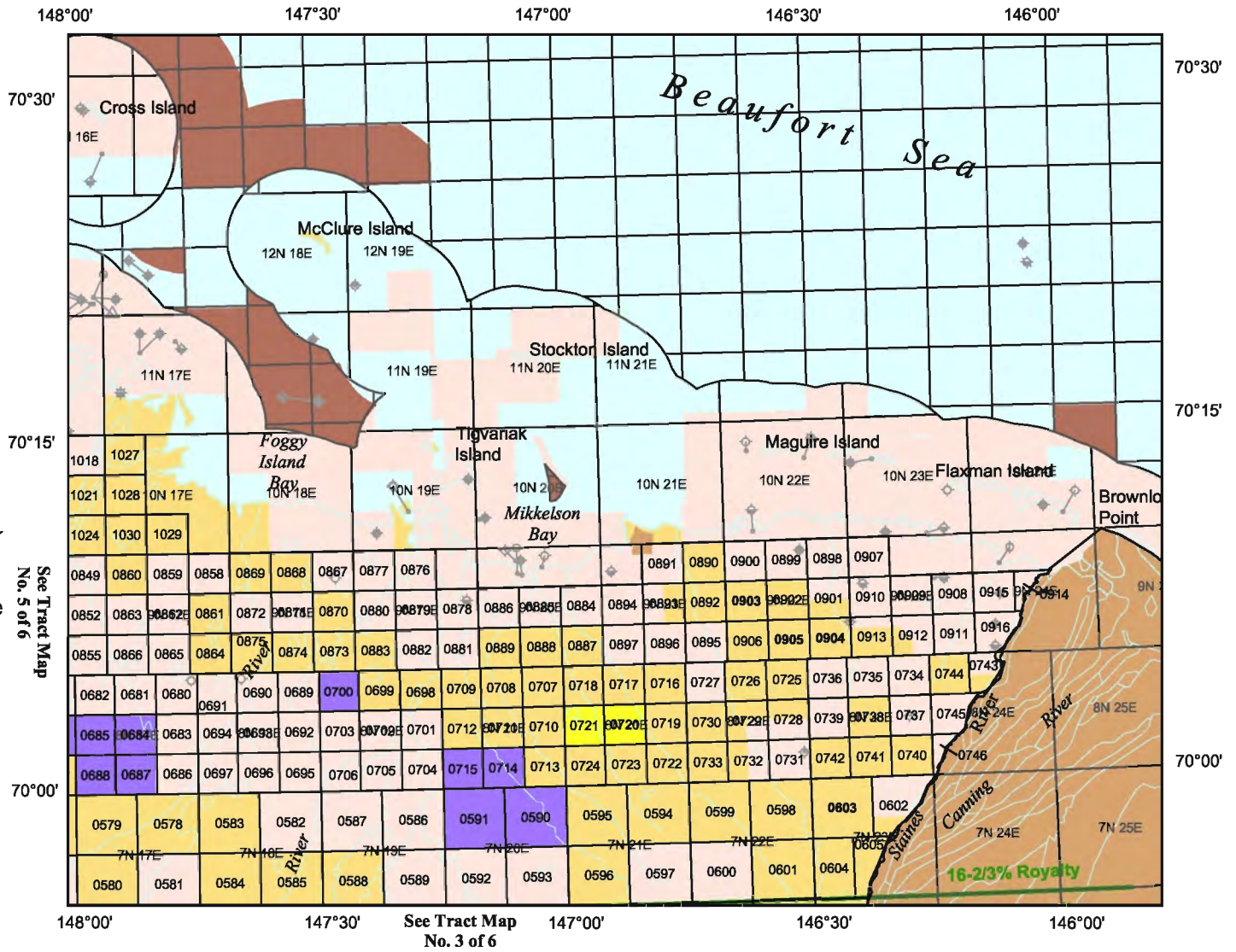
# North Slope Areawide 2003 Tract Map No. 4 of 6

**Apparent High Bidders**

-  Anadarko Petroleum Corporation
-  Pioneer Natural Resources Alaska, Inc.
-  AVCG, LLC
-  ConocoPhillips Alaska, Inc.
-  Keith C. Forsgren
-  Armstrong Alaska, Inc.

**Sale Boundary**

-  State acreage
-  Currently leased State acreage or pending lease. (As of August 5, 2003)
-  Federal lands (Includes all barrier islands off ANWR and NPRA)
-  Currently leased Federal acreage (As of June 19, 2003)
-  Native lands / Native selected



This Is Not An Official Tract Map. For Informational Purposes Only.

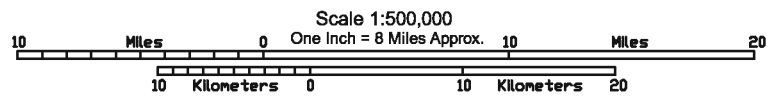
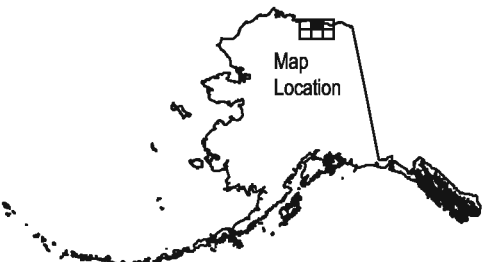
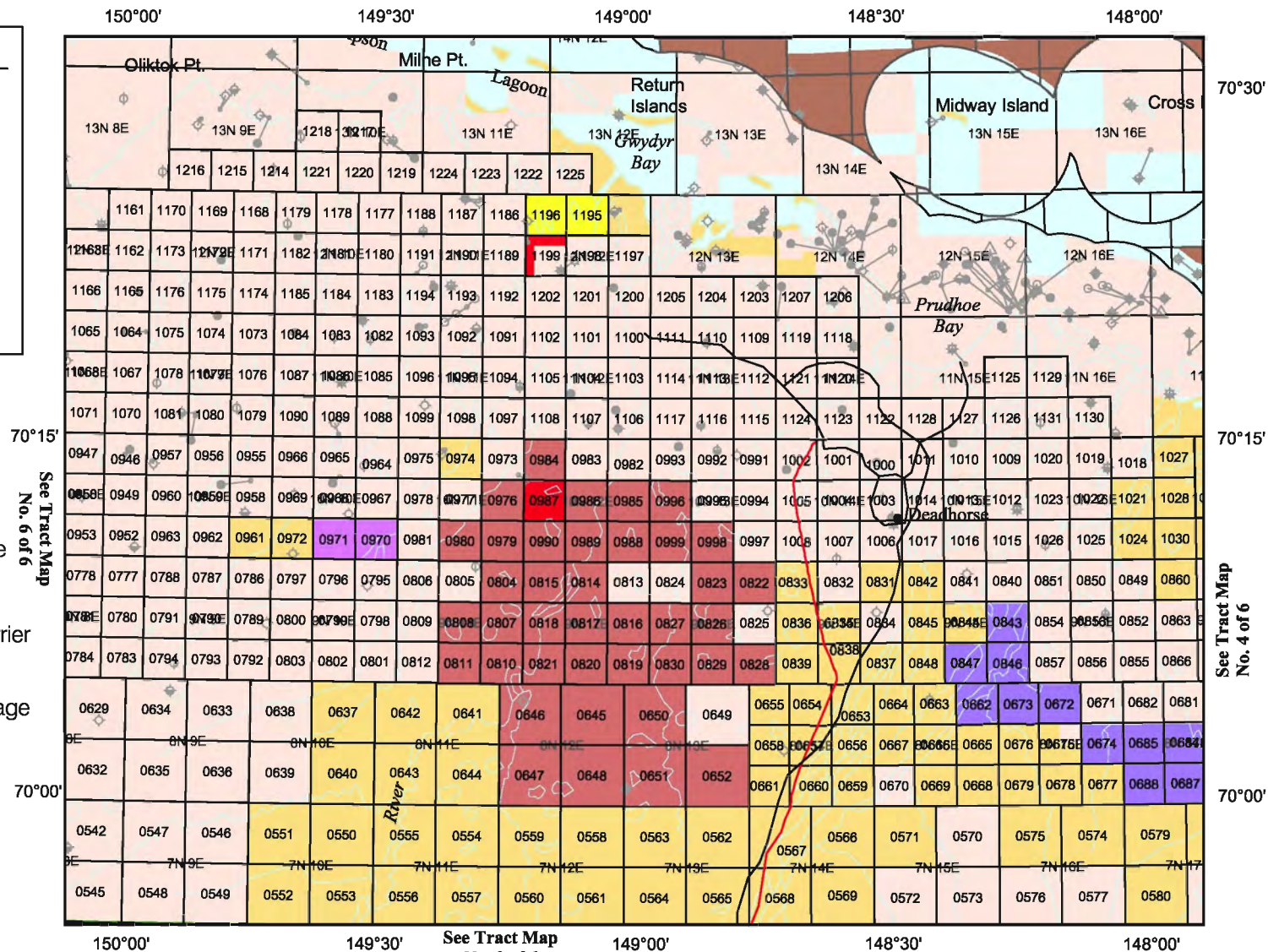
Albers Equal-Area Conic Projection, 1927 North American Datum, Clarke 1866 ellipsoid with a central meridian of 150° 45', origin latitude of 50°, northern parallel of 65°, and southern parallel of 55°.

# North Slope Areawide 2003 Tract Map No. 5 of 6

### Apparent High Bidders

- Anadarko Petroleum Corporation
- Pioneer Natural Resources Alaska, Inc.
- AVCG, LLC
- ConocoPhillips Alaska, Inc.
- Keith C. Forsgren
- Armstrong Alaska, Inc.

- Sale Boundary
- State acreage
- Currently leased State acreage or pending lease. (As of August 5, 2003)
- Federal lands (Includes all barrier islands off ANWR and NPRA)
- Currently leased Federal acreage (As of June 19, 2003)
- Native lands / Native selected
- State Acreage Deleted from North Slope Areawide 2003.

















This Is Not An Official Tract Map. For Informational Purposes Only.

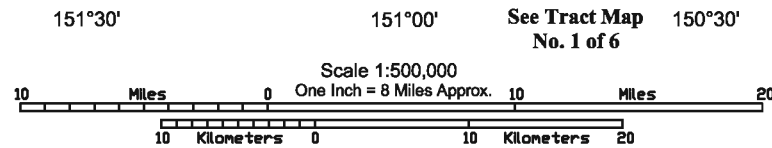
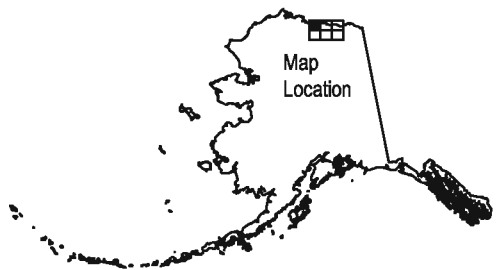
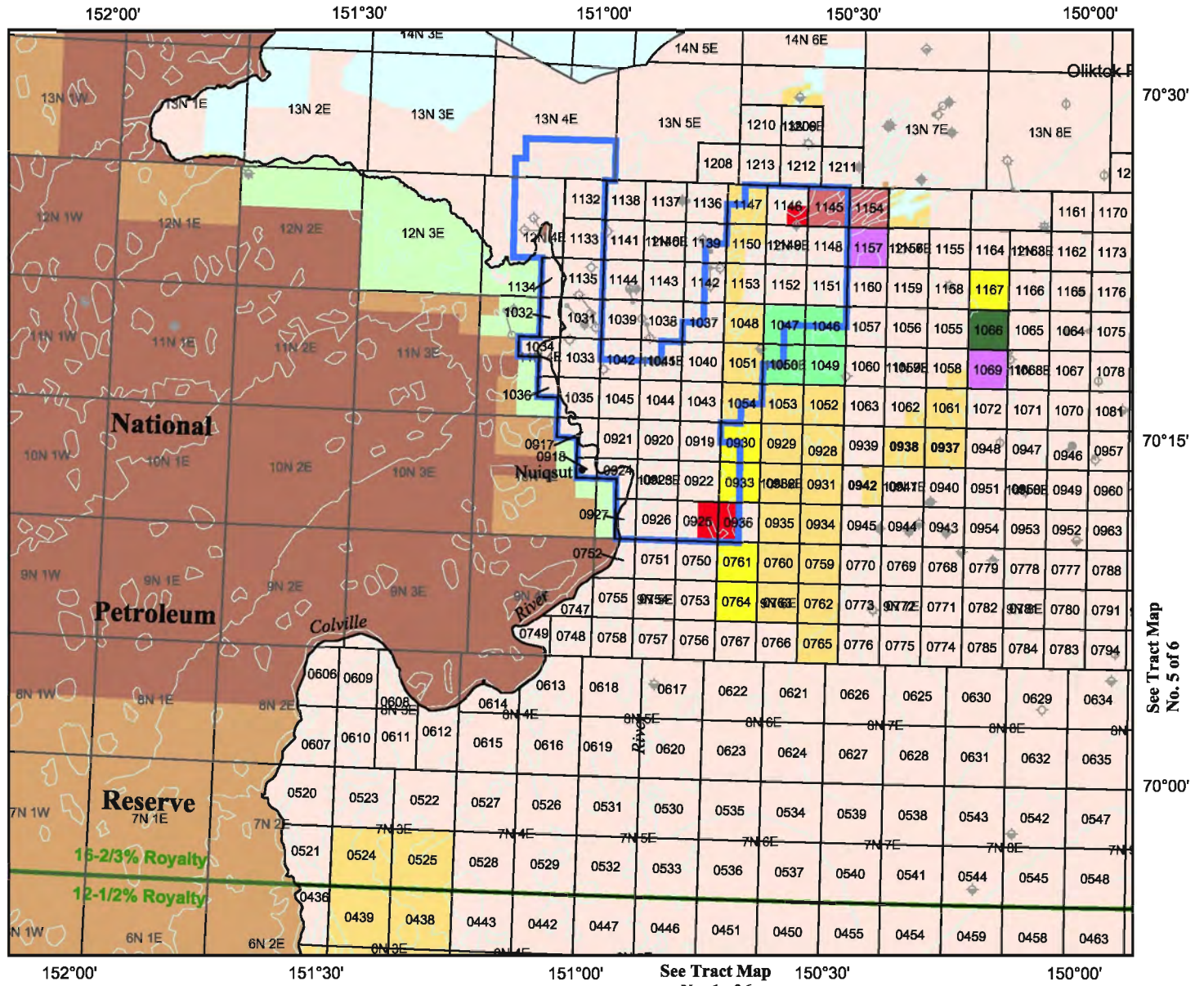
Albers Equal-Area Conic Projection, 1927 North American Datum, Clarke 1866 ellipsoid with a central meridian of 150° 45', origin latitude of 50°, northern parallel of 65°, and southern parallel of 55°.

# North Slope Areawide 2003 Tract Map No. 6 of 6

### Apparent High Bidders

-  Anadarko Petroleum Corporation
-  Pioneer Natural Resources Alaska, Inc.
-  AVCG, LLC
-  ConocoPhillips Alaska, Inc.
-  Keith C. Forsgren
-  Armstrong Alaska, Inc.

-  Sale Boundary
-  State acreage
-  Currently leased State acreage or pending lease. (As of August 5, 2003)
-  Federal lands (Includes all barrier islands off ANWR and NPRA)
-  Currently leased Federal acreage (As of June 19, 2003)
-  Native lands / Native selected
-  State Acreage Deleted from North Slope Areawide 2003.
-  State/ASRC Settlement Boundary



This Is Not An Official Tract Map. For Informational Purposes Only.

Albers Equal-Area Conic Projection, 1927 North American Datum, Clarke 1866 ellipsoid with a central meridian of 150° 45', origin latitude of 50°, northern parallel of 65°, and southern parallel of 55°.

See Tract Map No. 5 of 6

See Tract Map No. 1 of 6