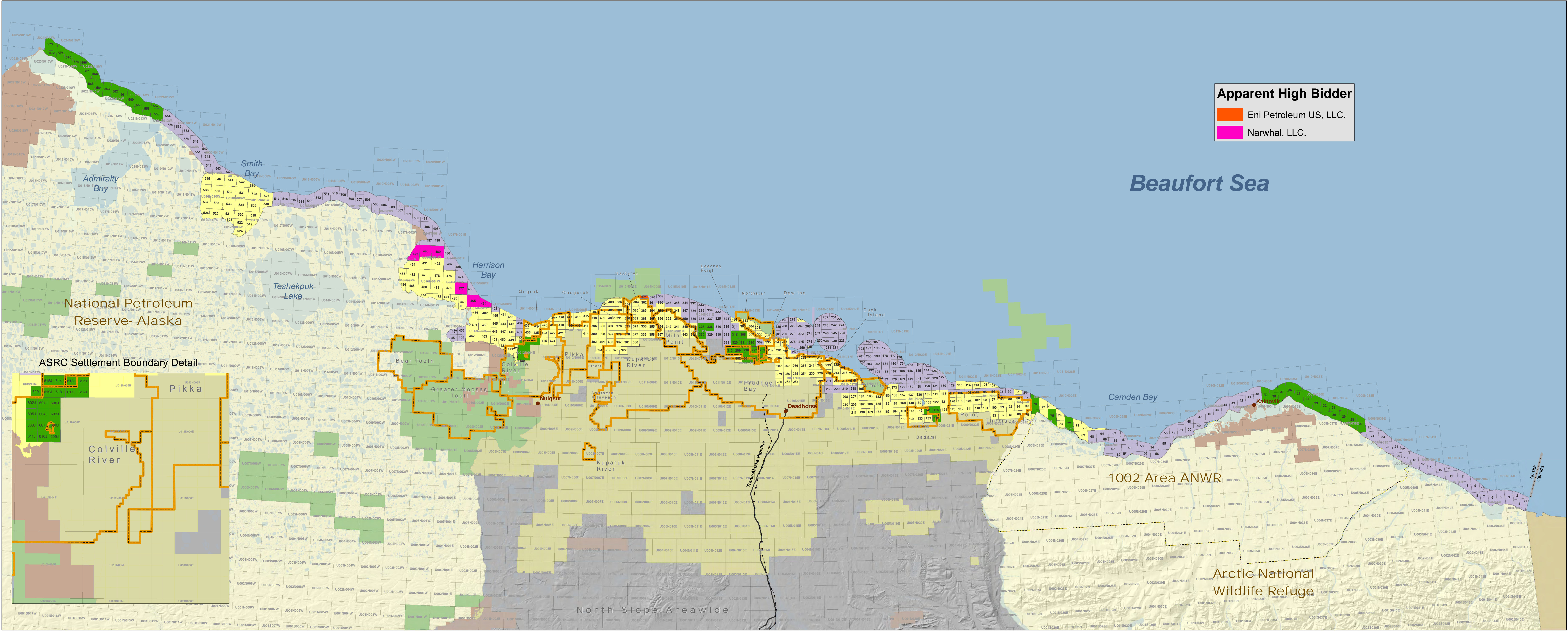


Beaufort Sea Areawide 2016W

Competitive Oil and Gas Lease Sale Regional Tract Map

December 14, 2016

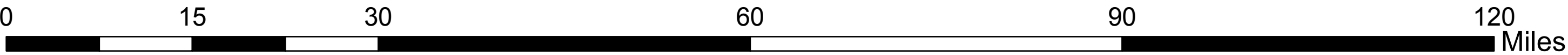

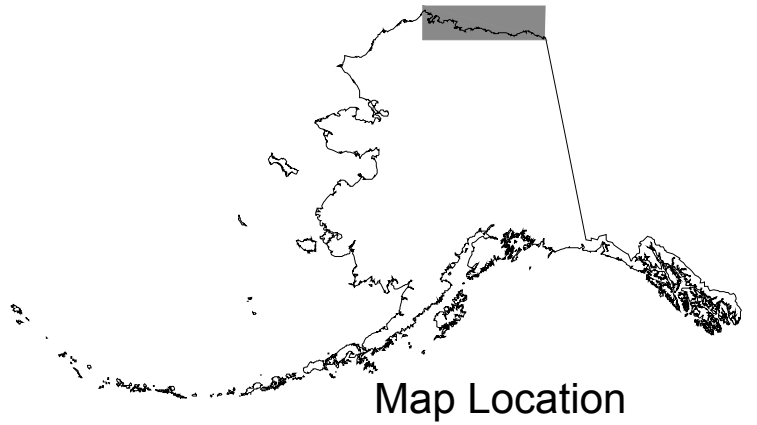


This map was created, edited, and published by the State of Alaska, Department of Natural Resources, Division of Oil and Gas, and is for informational purposes only.

The state of Alaska makes no expressed or implied warranties (including warranties of merchantability and fitness) with respect to the character, function, or capabilities of this product or its appropriateness for any user's purposes. In no event will the State of Alaska be liable for any incidental, indirect, special, consequential or other damages suffered by the user or any other person or entity whether from use of the product, any failure thereof or otherwise, and in no event will the State of Alaska's liability to you or anyone else exceed the fee for the product.

Printed copies of the Lease Sales Tract maps can be ordered for \$50. To order call Asset Management Section at (907)269-8800 or email [dog.leasing@alaska.gov](mailto:dog.leasing@alaska.gov)

**\*Bidders are solely responsible for determining the availability of acreage prior to submitting a bid.**  
**Various state and federal restrictions apply to portions of the lease sale area.**  
**For more information refer to the 2009 Beaufort Sea Areawide Oil and Gas Lease Sale Final Finding of the Director and its supplements at [dog.dnr.alaska.gov](http://dog.dnr.alaska.gov)**



Legend

- Unleased State-Owned Oil and Gas

State Oil and Gas Lease

LeaseSaleTract

Deferred Tract

Unit Boundary
- ASRC Settlement Boundary

Areawide Sale

Federal Land

Native Land

Non-State Lease

Bidders are cautioned to verify land title, land available for leasing, and acreage within a tract prior to bidding. The regional tract map depicts general mineral estate ownership, oil and gas lease activity, and lease sale tract boundaries. This information is current as the date above and is subject to change. For detailed land status, ownership, and land survey information consult land records of the following agencies:

State of Alaska Department of Natural Resources  
<http://dnr.alaska.gov/landrecords/>

US Department of Interior Bureau of Land Management  
<http://blm.gov/>

Land ownership and status on this map are depicted at section or township-level resolution. Base map data, including hydrologic data, village and town locations, land status and boundaries, etc. are from geospatial data maintained by the Department of Natural Resources Support Services Division and Division of Oil and Gas. Base map data are in North American Datum 1983, Alaska Albers projection. The use of multiple data sets from varying sources may result in discrepancies in boundary alignments.