








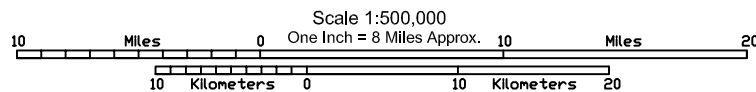
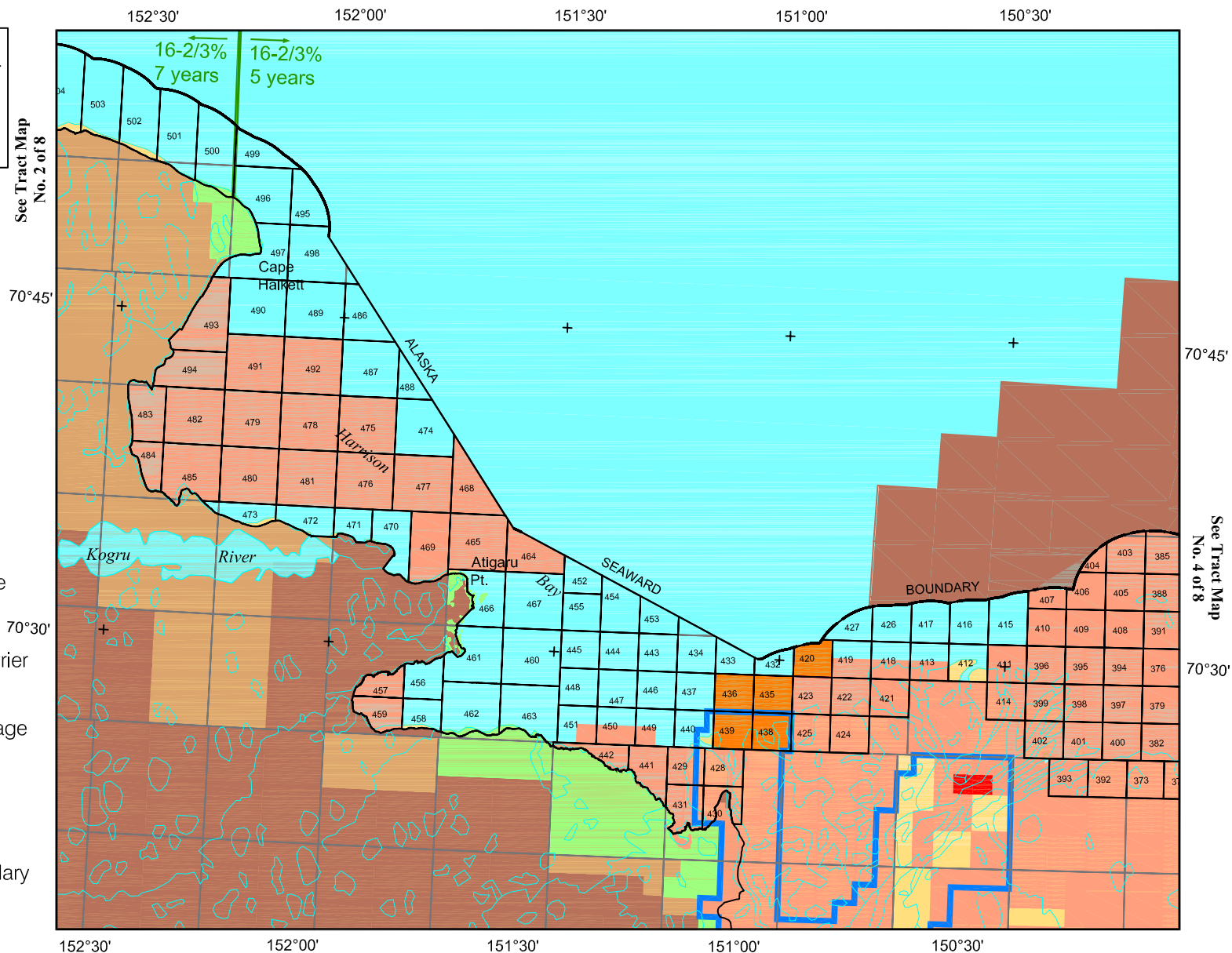
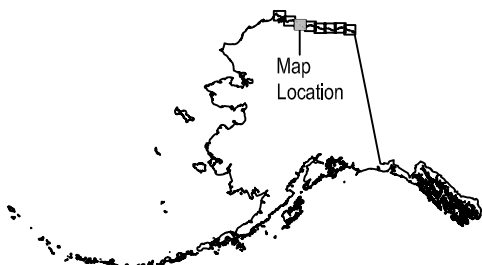


# Beaufort Sea Areawide 2006A Tract Map No. 3 of 8

**Apparent High Bidders**

	AVCG, LLC
	Ultrastar Exploration LLC

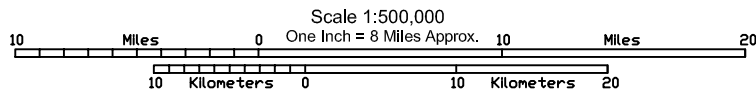
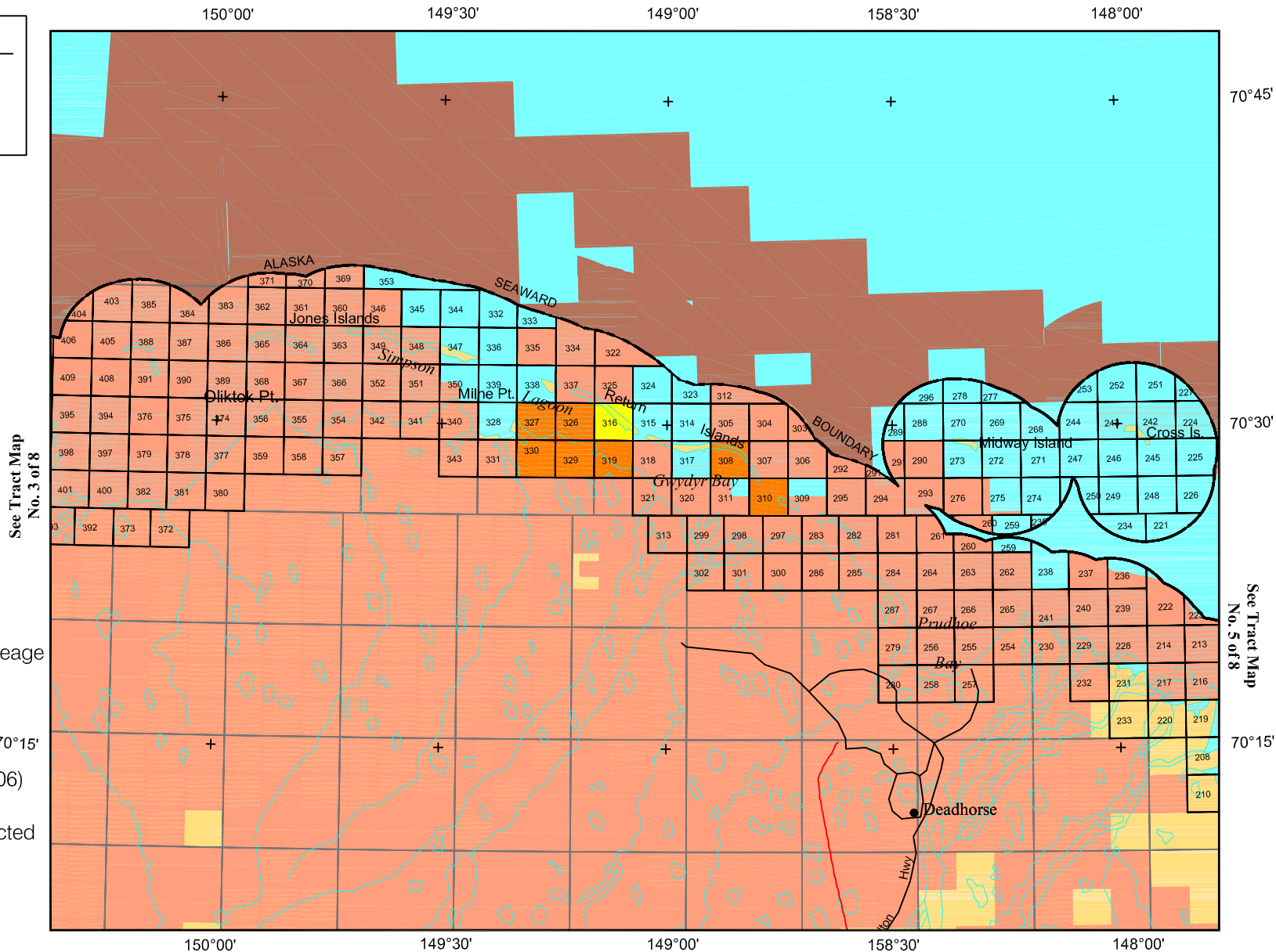
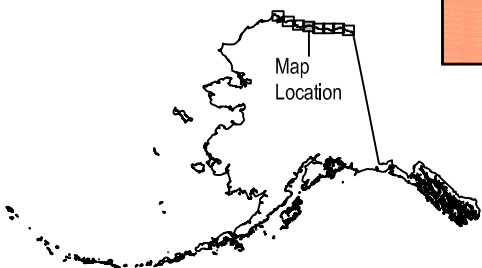
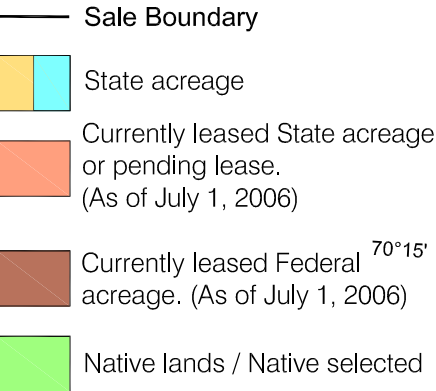
-  Sale Boundary
-  State acreage
-  Currently leased State acreage or pending lease. (As of July 1, 2006)
-  Federal lands (Includes all barrier islands off ANWR and NPRA)
-  Currently leased Federal acreage (As of July 1, 2006)
-  Native lands / Native selected
-  State/ASRC Settlement Boundary



This Is Not An Official Tract Map. For Informational Purposes Only.

# Beaufort Sea Areawide 2006A

## Tract Map No. 4 of 8



This Is Not An Official Tract Map. For Informational Purposes Only.