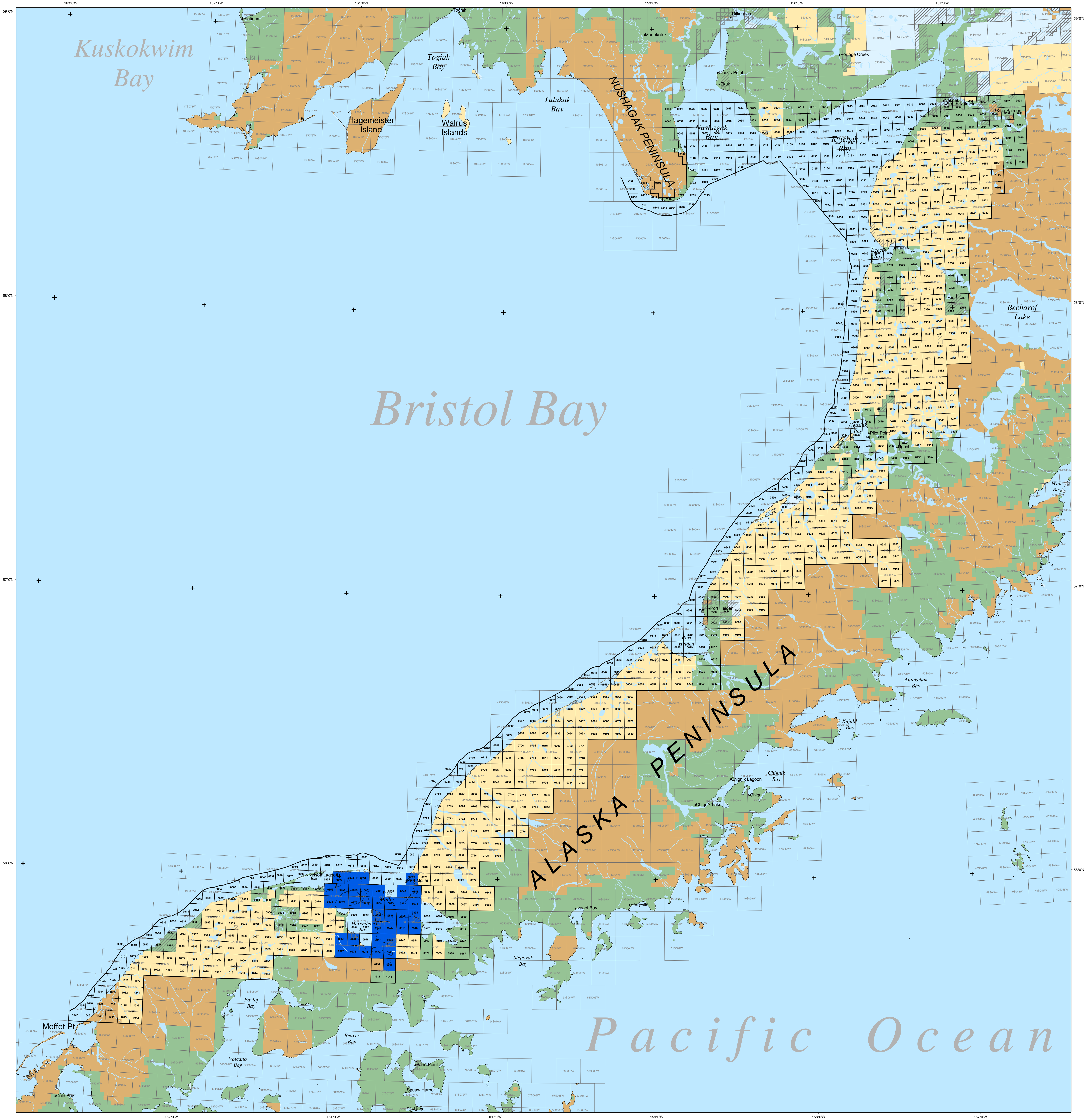


Oil & Gas Lease Sale Alaska Peninsula Areawide 2005

State Of Alaska
Department of Natural Resources
Division of Oil & Gas

Tract Map

October 26, 2005



This map was created, edited, and published by the State of Alaska, Department of Natural Resources, Division of Oil and Gas.

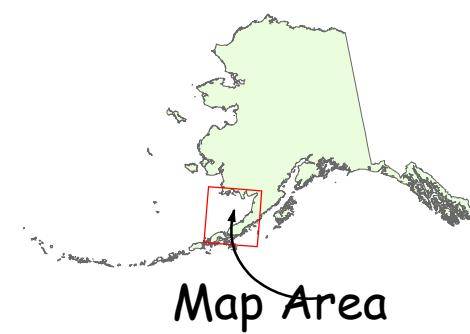
Discrepancies in boundary alignments are the result of merging multiple data sets from a number of different sources.

This map is not an official tract map, but is for informational purposes only.

Most of the information has yet to be reviewed for accuracy and cannot be guaranteed at this time. The State of Alaska makes no expressed or implied warranties (including warranties of merchantability and fitness) with respect to the character, function, or capabilities of this product or its appropriateness for any user's purposes. In no event will the State of Alaska be liable for any incidental, indirect, special, consequential or other damages suffered by the user or any other person or entity whether from use of the product, any failure thereof or otherwise, and in no event will the State of Alaska's liability to you or anyone else exceed the fee paid for the product.

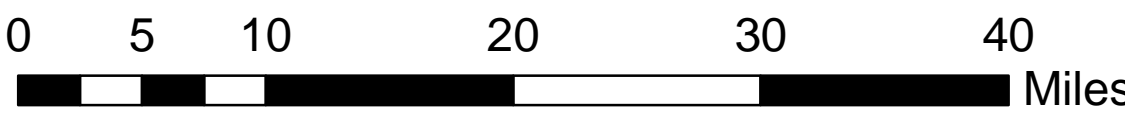


TRACTS RECEIVING BIDS



Map Area

Scale 1:491,715



Projection: Albers, GCS NAD83, Central Meridian 159°30'.
file: AKPEN_Tractmap_Final_72505.mxd

- State Selected Lands
- Native Conveyed/Selected Lands
- State Acreage Available for Lease
- Federal Lands
- AK Peninsula Areawide Sale Boundary
- Lease Tract Number

Bidders are solely responsible for determining the availability of acreage prior to submitting a bid.