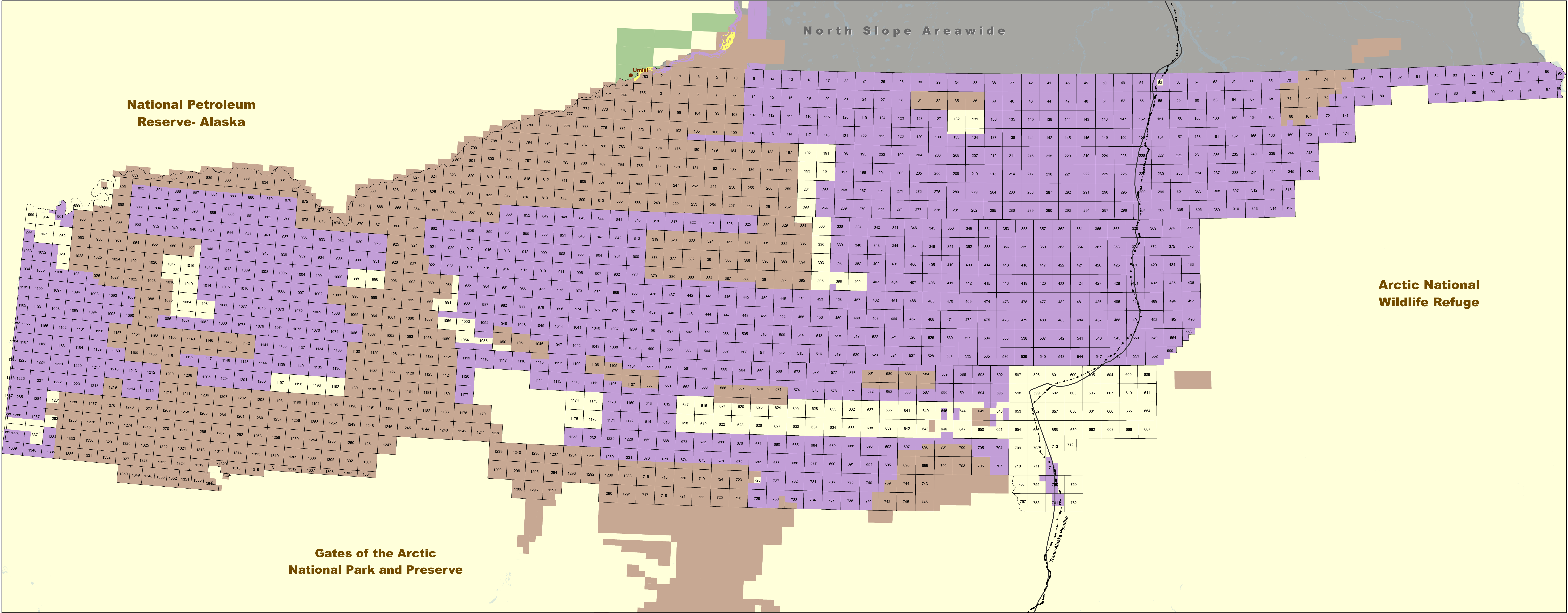


North Slope Foothills Areawide 2018

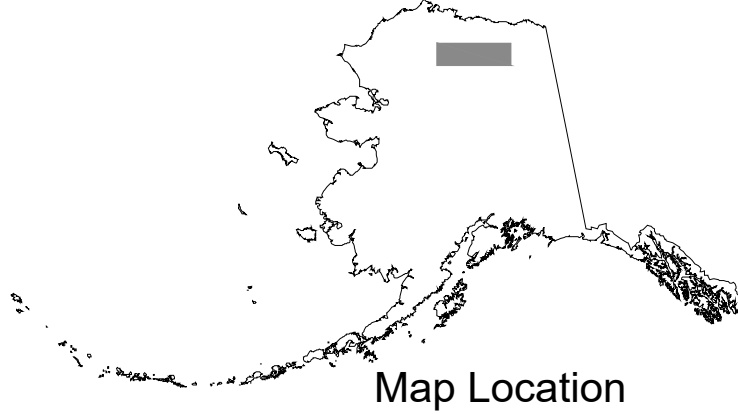
Competitive Oil and Gas Lease Sale Regional Tract Map

September 28, 2018



This map was created, edited, and published by the State of Alaska, Department of Natural Resources, Division of Oil and Gas, and is for informational purposes.

The State of Alaska makes no expressed or implied warranties (including warranties of merchantability and fitness) with respect to the character, function, or capabilities of this product or its appropriateness for any user's purposes. In no event will the State of Alaska be liable for any incidental, indirect, special, consequential or other damages suffered by the user or any other person or entity whether from use of the product, any failure thereof or otherwise, and in no event will the State of Alaska's liability to you or anyone else exceed the fee for the product.



Complete details about this oil and gas lease sale are available online at [dog.dnr.alaska.gov](http://dog.dnr.alaska.gov), by phone to (907)269-8800 or email to [dog.leasing@alaska.gov](mailto:dog.leasing@alaska.gov).



- Unleased State-Owned Oil and Gas

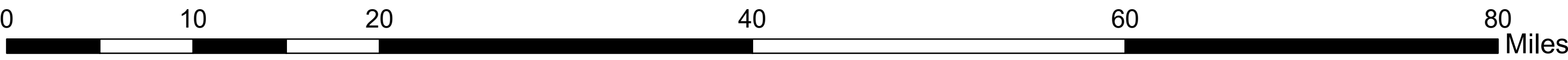

State Oil and Gas Lease

Lease Sale Tract
- Areawide Boundary

Federal Land

Native Land

Non-State Lease



This map shows general mineral estate ownership, oil and gas lease activity, and lease sale tract boundaries. This information is current as the date above and is subject to change. Detailed land status, ownership, and land survey information are available at State of Alaska Department of Natural Resources [dnr.alaska.gov](http://dnr.alaska.gov) and US Department of Interior Bureau of Land Management [sdms.ak.blm.gov](http://sdms.ak.blm.gov)

Geospatial data shown on this map are maintained by the Department of Natural Resources Support Services Division and Division of Oil and Gas. Data are in North American Datum 1983, Alaska Albers projection and may have section-level resolution. The use of multiple data sets with varying sources and resolution may result in discrepancies in boundary alignments.