

Scale 1:700,000  
One inch = 11 Miles Approx.



Abers Equi-Area Conic Projection, 1827 North American Datum, Clarke 1866 ellipsoid with a central meridian of 151° 45', origin latitude of 50°, northern parallel of 65°, and southern parallel of 55°.

Director, Division of Oil and Gas  
Kenneth A. Boyd

Leasing Manager  
James Hansen

Date: 1/13

Date: 1/13/97

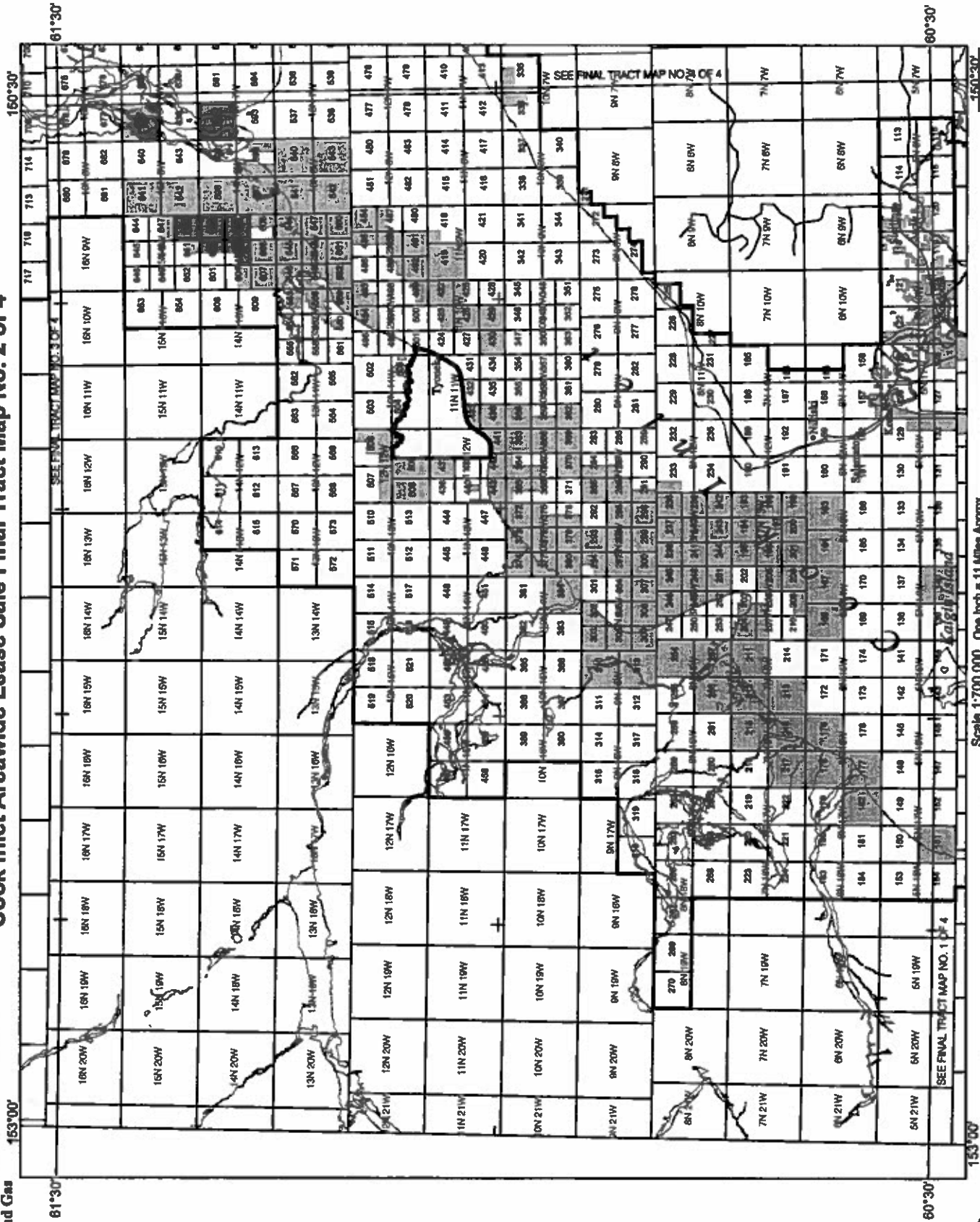
State Acreage

Currently Leased  
State Acreage

This is Not An Aerial Tract Map. For Informational Purposes Only.

Cook Inlet Areawide Lease Sale Final Tract Map No. 2 of 4

Final Tract Map  
No. 2 of 4



Scale 1:700,000 One inch = 11 miles Approx.

10 20 30 40 50 60

SEE FINAL TRACT MAP NO. 1 OF 4

SEE FINAL TRACT MAP NO. 3 OF 4

State Acreage

Recently Leased State Acreage

Albers Equal-Area Conic Projection, 1927 North American Datum, Clarke 1866 ellipsoid with a central meridian of -151° 45', origin latitude of 50°, northern parallel of 65°, and southern parallel of 65°.

Director, Division of Oil and Gas

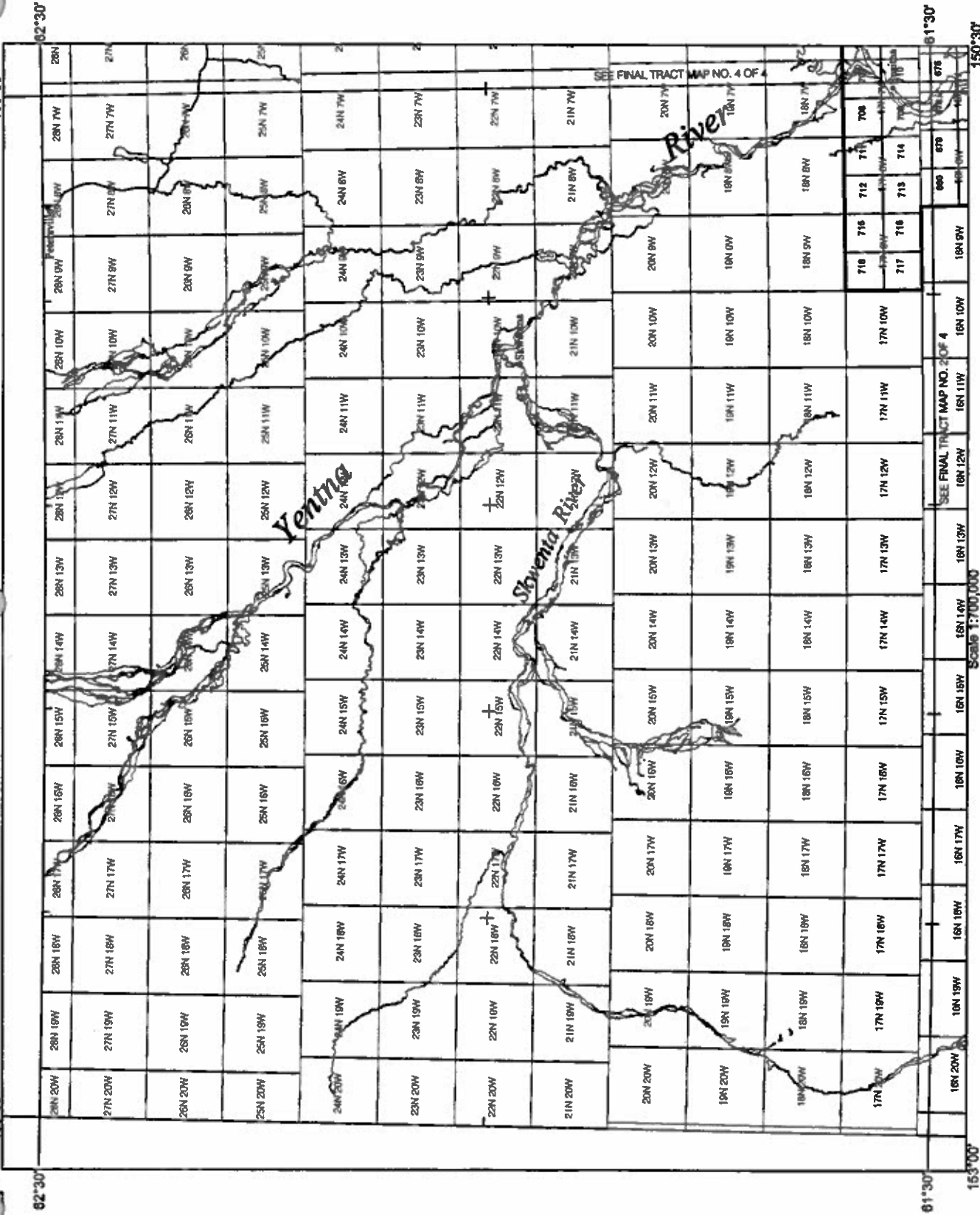
Kenneth A. Boyd *Kenneth A. Boyd*

Leasing Manager

James Hansen

Date: 1/17

Date: 1/17/97



Scale: 1:11,000,000  
One inch = 11 Miles Approx.

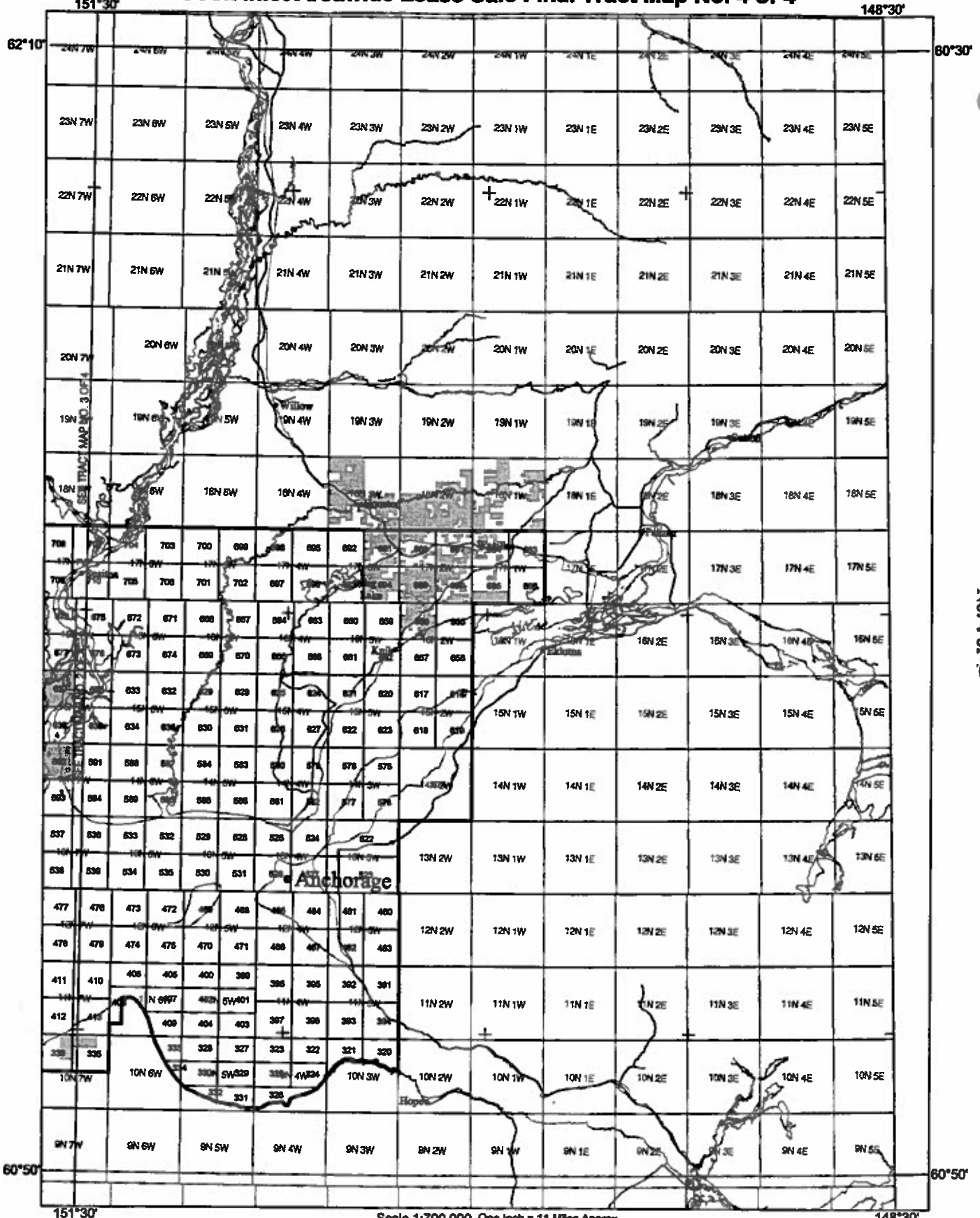
0 10 20 30 40 50 60

Abert Equal-Area Conic Projection, 1927 North American Datum, Clarke 1866 ellipsoid with a central meridian of 151° 45', origin latitude of 50°, and southern parallel of 55°.  
Director, Division of Oil and Gas  
Kenneth A. Boyd *Kenneth A. Boyd* Date: 1.13  
Leasing Manager  
James Hansen *James Hansen* Date: 1/13/99

State Acreage  
Currently Leased  
State Acreage





# Cook Inlet Areawide Lease Sale Final Tract Map No. 4 of 4



Albers Equal-Area Conic Projection, 1927 North American Datum, Clarke 1866 ellipsoid with a central meridian of -151° 45', origin latitude of 50°, northern parallel of 65°, and southern parallel of 55°. This is Not An Official Tract Map. For Informational Purposes Only.

Director, Division of Oil and Gas Kenneth A. Boyd	<i>[Signature]</i>	Date: 1.13
Leasing Manager James Hansen	<i>[Signature]</i>	Date: 4/13/97

 State Acreage  
 Currently Leased State Acreage (As of December 1998)

