

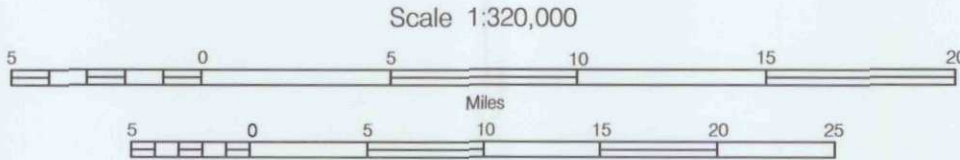
This map was created, edited, and published by the State of Alaska, Department of Natural Resources, Division of Oil and Gas.

Albers Equal-Area Conic Projection, 1927 North American Datum, Clarke 1866 ellipsoid with a central meridian of -148° 45', origin latitude of 50°, northern parallel of 65°, and southern parallel of 55°.

Selected hydrographic data was compiled from the National Imagery and Mapping Agency, Vector Map Level 0, Digital Data Set, Edition 4, 1997. Other information on this map is depicted only at a Township or Section level resolution. For detailed information regarding any specific area, interested individuals may consult the land records of one or more of the following agencies:

The State of Alaska, Dept. of Natural Resources  
The Federal Bureau of Land Management  
The Federal Minerals Management Service  
Arctic Slope Regional Corporation

Discrepancies in boundary alignments are the result of merging multiple data sets from a number of different sources.



# Oil and Gas Lease Sale Beaufort Sea Areawide 2001 August 2001

- State acreage
- Currently leased State acreage or pending lease. (As of July 31, 2001)
- Federal lands (includes all barrier islands off ANWR and NPRA)
- Currently leased Federal acreage (As of June 30, 1999.)
- Currently licensed Canadian acreage (As of March 25, 1999)
- Native lands / Native selected

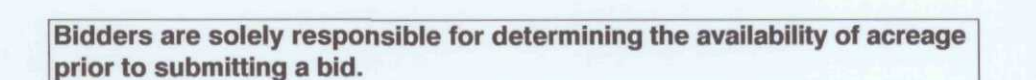
- 001 Lease tract number
- Acreage in which leasing is being deferred.
- Road
- Trans-Alaska Pipeline
- Exploratory wells
  - Oil well
  - Gas well
  - Abandoned well

This map is not an official tract map, but is for informational purposes only.

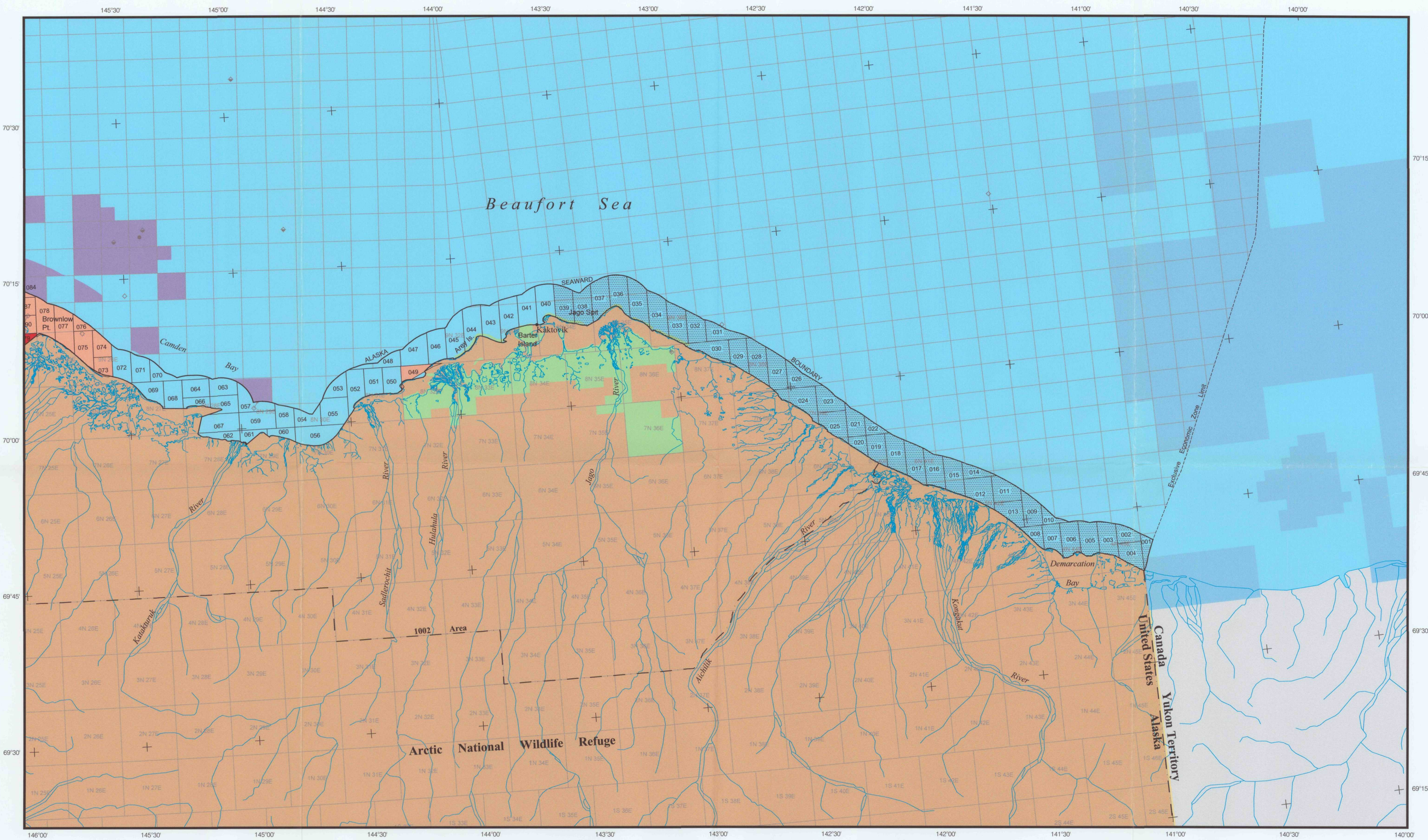
The State of Alaska makes no expressed or implied warranties (including warranties of merchantability and fitness) with respect to the character, function, or capabilities of this product or its appropriateness for any user's purposes. In no event will the State of Alaska be liable for any incidental, indirect, special, consequential or other damages suffered by the user or any other person or entity whether from use of the product, any failure thereof or otherwise, and in no event will the State of Alaska's liability to you or anyone else exceed the fee paid for the product.

**Bidders are solely responsible for determining the availability of acreage prior to submitting a bid.**









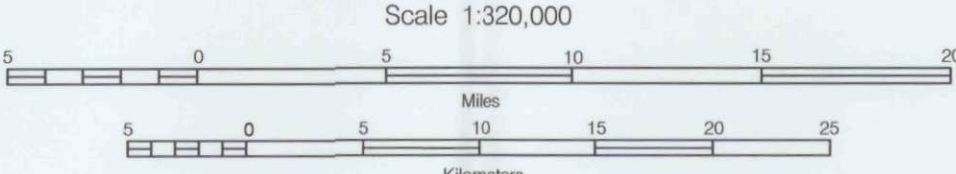
This map was created, edited, and published by the State of Alaska, Department of Natural Resources, Division of Oil and Gas.

Albers Equal-Area Conic Projection, 1927 North American Datum, Clarke 1866 ellipsoid with a central meridian of -148° 45', origin latitude of 50°, northern parallel of 65°, and southern parallel of 55°.

Selected hydrographic data was compiled from the National Imagery and Mapping Agency, Vector Map Level 0, Digital Data Set, Edition 4, 1997. Other information on this map is depicted only at a Township or Section level resolution. For detailed information regarding any specific area, interested individuals may consult the land records of one or more of the following agencies:

The State of Alaska, Dept. of Natural Resources  
The Federal Bureau of Land Management  
The Federal Minerals Management Service  
Arctic Slope Regional Corporation

Discrepancies in boundary alignments are the result of merging multiple data sets from a number of different sources.



### Oil and Gas Lease Sale Beaufort Sea Areawide 2001 August 2001

- State acreage
  - Currently leased State acreage or pending lease. (As of Aug 1, 2001)
  - Federal lands (Includes all barrier islands off ANWR and NPRA)
  - Currently leased Federal acreage (As of June 30, 1999)
  - Currently licensed Canadian acreage (As of March 25, 1999)
  - Native lands / Native selected
- 001 Lease tract number
  - Acreage in which leasing is being deferred.
  - Road
  - Trans-Alaska Pipeline
  - Exploratory wells
  - Oil well
  - Gas well
  - Abandoned well

This map is not an official tract map, but is for informational purposes only.

The State of Alaska makes no expressed or implied warranties (including warranties of merchantability and fitness) with respect to the character, function, or capabilities of this product or its appropriateness for any user's purposes. In no event will the State of Alaska be liable for any incidental, indirect, special, consequential or other damages suffered by the user or any other person or entity whether from use of the product, any failure thereof or otherwise, and in no event will the State of Alaska's liability to you or anyone else exceed the fee paid for the product.

**Bidders are solely responsible for determining the availability of acreage prior to submitting a bid.**