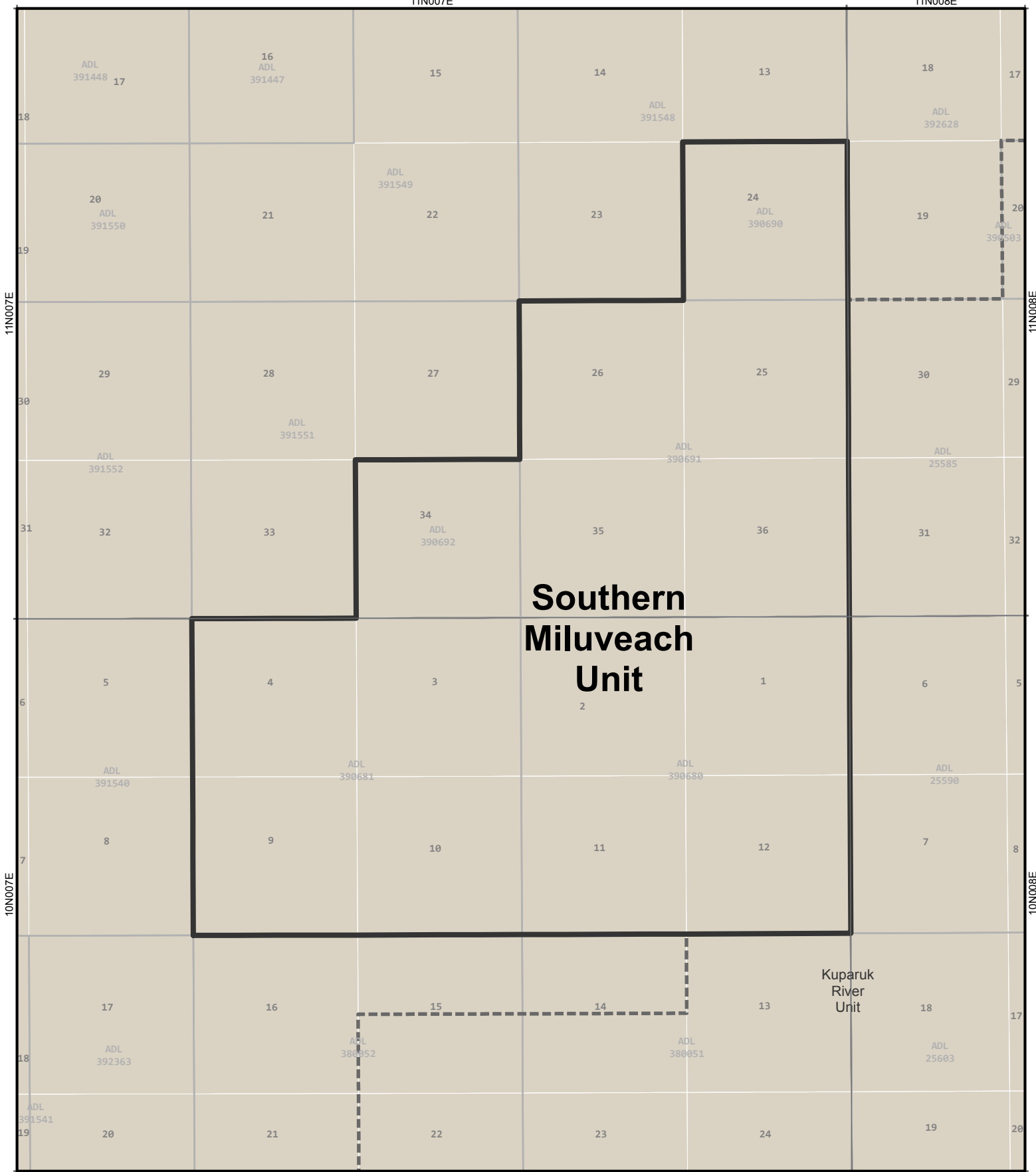







11N007E

11N008E




# Southern Miluveach Unit

Kuparuk River Unit

	Southern Miluveach Unit Boundary		Leased State Tracts
	Surrounding Unit Boundary		Township Grid
			Section Grid



## Southern Miluveach Unit



This map was created, edited, and published by the State of Alaska, Department of Natural Resources (DNR), Division of Oil & Gas (DOG).

The information displayed is for graphic illustration only. The source documents remain the official record. Consult the DNR DOG Unit files, Lease files, and Land Administration System (LAS), or other sources comprising the official public record for additional information.

Discrepancies in boundary alignments are the result of merging multiple data sets from a number of different sources.

Map Published September 2015