

13N012W

13N011W

13N012W

13N011W

34 35 36 31 32 33 34 ADL 388233 35

4 3 2 1 6 5 4 3 2

9 10 11 12 7 8 9 10 11

16 15 14 13 18 17 16 15 14

21 22 23 24 19 20 21 22 23

28 27 26 25 29 28 27 26

33 34 35 36 31 32 33 34 35

4 3 2 1 6 Moquawkie Unit 4 3 2

9 10 11 12 7 8 9 10 11

16 15 14 13 18 17 16 15 14

11N012W

11N011W

12N012W





12N011W

11N012W

11N011W

Lone Creek Unit

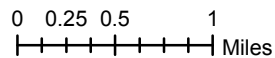
Moquawkie Unit

-  Unit Boundary
-  Leased State Tracts
-  Section Grid
-  Township Grid



Lone Creek Unit Moquawkie Unit

Cook Inlet Region



This map was created, edited, and published by the State of Alaska, Department of Natural Resources (DNR), Division of Oil & Gas (DOG).

The information displayed is for graphic illustration only. The source documents remain the official record. Consult the Unit files, Lease files, and Land Administration System (LAS), or other sources comprising the official public record for additional information.

Discrepancies in boundary alignments are the result of merging multiple data sets from a number of different sources.

Map Published September 2015