

Cannery Loop Unit










Upper Tyonek Form. Undifferentiated Gas Sands PA

Sterling Gas Sands PA

Beluga Form. Undifferentiated Gas Sands PA

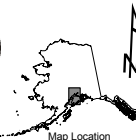
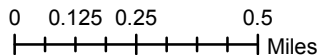
ADL391627 CINGSA Gas Storage Lease

Kenai Unit

-  Cannery Loop Unit Boundary
-  Beluga Form. Undifferentiated Gas Sands PA
-  Sterling Gas Sands PA
-  Upper Tyonek Form. Undifferentiated Gas Sands PA
-  Surrounding Unit Boundary
-  Gas Storage Lease
-  Leased State Tracts
-  Section Grid
-  Township Grid



Cannery Loop Unit Cook Inlet Region



This map was created, edited, and published by the State of Alaska, Department of Natural Resources (DNR), Division of Oil & Gas (DOG).

The information displayed is for graphic illustration only. The source documents remain the official record. Consult the DNR DOG Unit files, Lease files, and Land Administration System (LAS), or other sources comprising the official public record for additional information.

Discrepancies in boundary alignments are the result of merging multiple data sets from a number of different sources.

Map Published September 2015