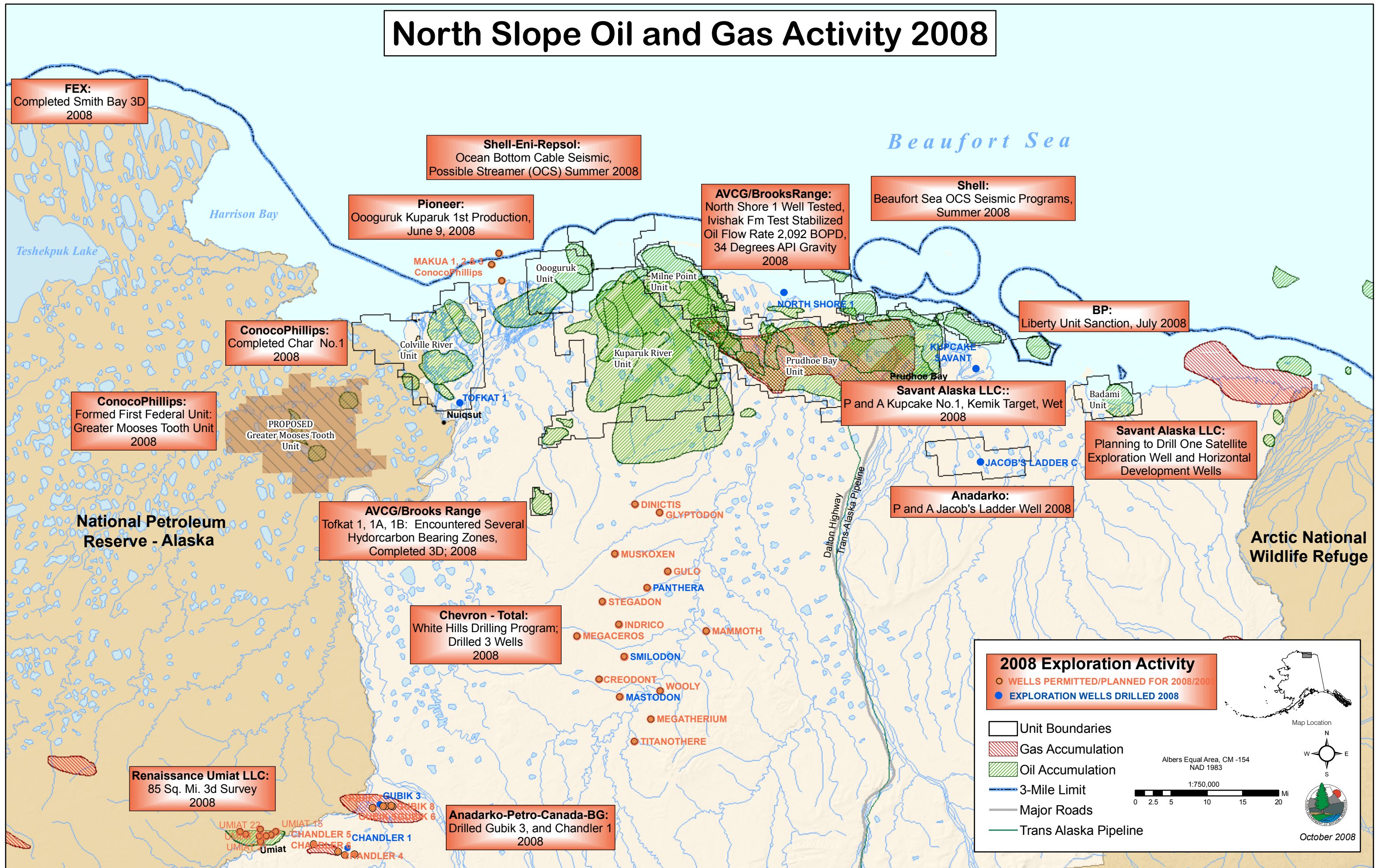


North Slope Oil and Gas Activity 2008



FEX:
Completed Smith Bay 3D
2008

Shell-Eni-Repsol:
Ocean Bottom Cable Seismic,
Possible Streamer (OCS) Summer 2008

Pioneer:
Oooguruk Kuparuk 1st Production,
June 9, 2008

AVCG/BrooksRange:
North Shore 1 Well Tested,
Ivishak Fm Test Stabilized
Oil Flow Rate 2,092 BOPD,
34 Degrees API Gravity
2008

Shell:
Beaufort Sea OCS Seismic Programs,
Summer 2008

BP:
Liberty Unit Sanction, July 2008

ConocoPhillips:
Completed Char No.1
2008

ConocoPhillips:
Formed First Federal Unit:
Greater Mooses Tooth Unit
2008

Savant Alaska LLC::
P and A Kupcake No.1, Kemik Target, Wet
2008

Savant Alaska LLC:
Planning to Drill One Satellite
Exploration Well and Horizontal
Development Wells

AVCG/Brooks Range
Tofkat 1, 1A, 1B: Encountered Several
Hydrocarbon Bearing Zones,
Completed 3D; 2008

**National Petroleum
Reserve - Alaska**

**Arctic National
Wildlife Refuge**

Chevron - Total:
White Hills Drilling Program;
Drilled 3 Wells
2008

Anadarko:
P and A Jacob's Ladder Well 2008

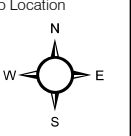
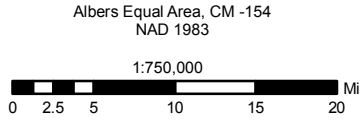
Renaissance Umiat LLC:
85 Sq. Mi. 3d Survey
2008

Anadarko-Petro-Canada-BG:
Drilled Gubik 3, and Chandler 1
2008

2008 Exploration Activity

- WELLS PERMITTED/PLANNED FOR 2008/2009
- EXPLORATION WELLS DRILLED 2008

- Unit Boundaries
- ▨ Gas Accumulation
- ▨ Oil Accumulation
- 3-Mile Limit
- Major Roads
- Trans Alaska Pipeline



October 2008