

14N004E

14N005E

14N004E

14N005E

13N004E

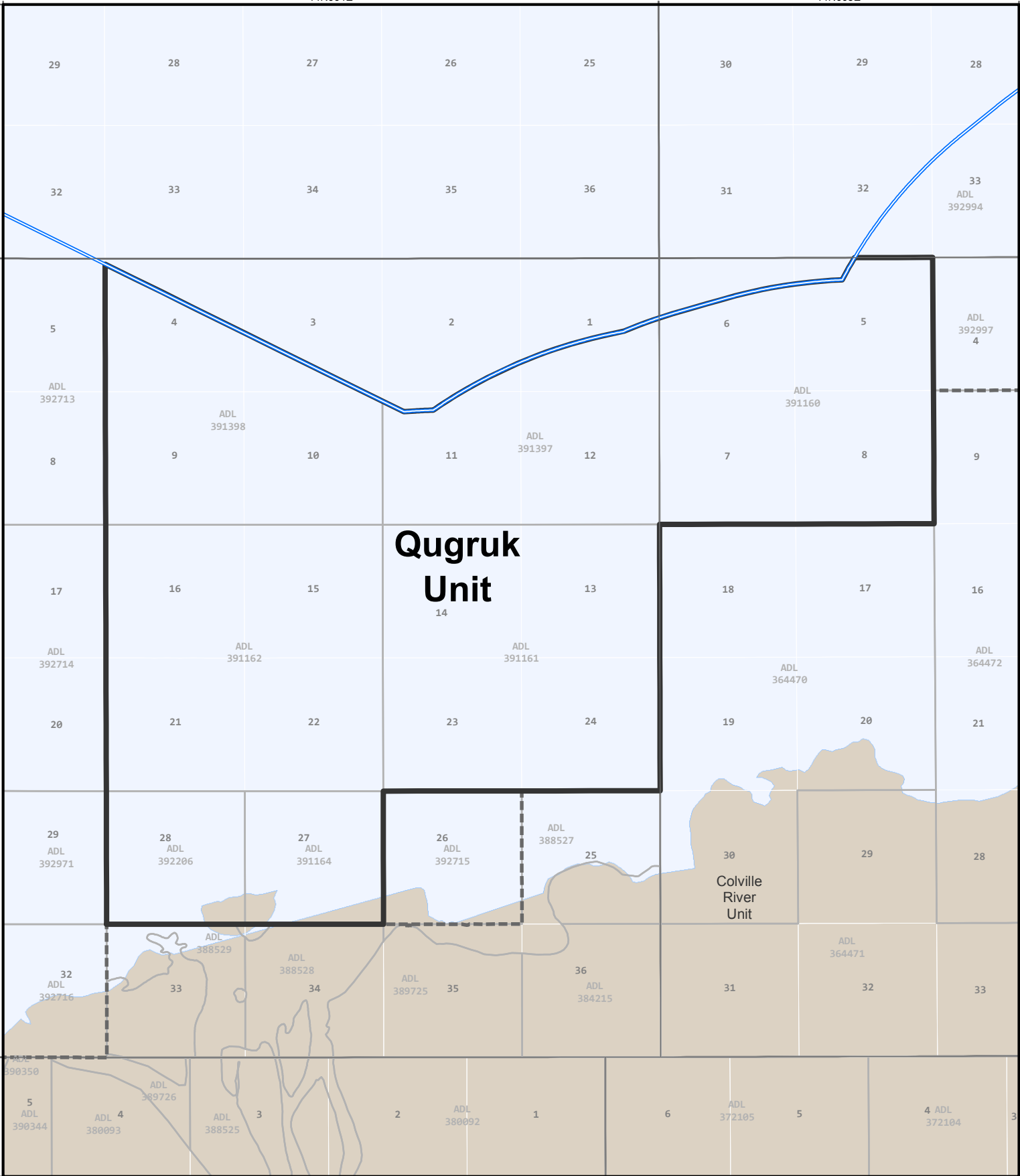
13N005E

12N004E

12N005E

12N004E







12N005E



Qugruk Unit

14

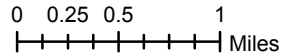
Colville River Unit

-  Qugruk Unit Boundary
-  Surrounding Unit Boundary
-  Leased State Tracts
-  Township Grid
-  Section Grid
-  Alaska Seaward Boundary



Qugruk Unit

North Slope Region



This map was created, edited, and published by the State of Alaska, Department of Natural Resources (DNR), Division of Oil & Gas (DOG).

The information displayed is for graphic illustration only. The source documents remain the official record. Consult the DNR DOG Unit files, Lease files, and Land Administration System (LAS), or other sources comprising the official public record for additional information.

Discrepancies in boundary alignments are the result of merging multiple data sets from a number of different sources.

Map Published September 2015