







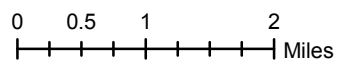


-  Hooligan PA
-  Northstar PA
-  Northstar Unit Boundary
-  Surrounding Unit Boundary
-  Leased State Tracts
-  Township Grid
-  Section Grid
-  Alaska Seaward Boundary



Northstar Unit North Slope Region



This map was created, edited, and published by the State of Alaska, Department of Natural Resources (DNR), Division of Oil & Gas (DOG).

The information displayed is for graphic illustration only. The source documents remain the official record. Consult the DNR DOG Unit files, Lease files, and Land Administration System (LAS), or other sources completing the official public record for additional information.

Discrepancies in boundary alignments are the result of merging multiple data sets from a number of different sources.

Map Published September 2015