







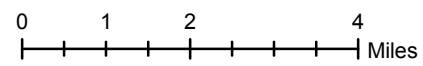
**Bear  
Tooth  
Unit**

**Greater  
Mooses Tooth  
Unit**

-  Bear Tooth Unit Boundary
-  Surrounding Unit Boundary
-  Leased State Tracts
-  Township Grid
-  Section Grid
-  National Petroleum Reserve Alaska



## Bear Tooth Unit North Slope Region



This map was created, edited, and published by the State of Alaska, Department of Natural Resources (DNR), Division of Oil & Gas (DOG).

The information displayed is for graphic illustration only. The source documents remain the official record. Consult the Unit Files, Lease Files, and Land Administration System (LAS), or other sources comprising the official public record for additional information.

Discrepancies in boundary alignments are the result of merging multiple data sets from a number of different sources.

Map Published September 2015