







# Badami Unit

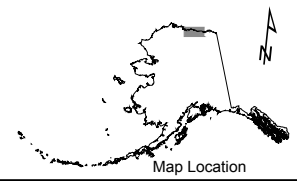
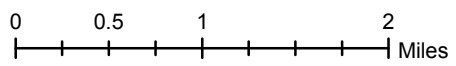
## Badami Sands PA

-  Alaska Seaward Boundary
-  Badami Sands PA
-  Badami Unit Boundary
-  Leased State Tracts
-  Township Grid
-  Section Grid



# Badami Unit

## North Slope Region



This map was created, edited, and published by the State of Alaska, Department of Natural Resources, Division of Oil & Gas.

The information displayed is for graphic illustration only. The source documents remain the official record. Consult the DNR Div. of Oil & Gas's Unit Files, Lease Files, and Land Administration System (LAS), or other sources comprising the official public record for additional information.

Discrepancies in boundary alignments are the result of merging multiple data sets from a number of different sources.

Map Published September 2015