

10N013E

10N014E

10N013E

10N014E

09N013E

09N014E

09N013E

09N014E

16

15

14

13

18

17

16

15

14

13

21

22

23

24

19

20

21

22

23

24

28

27

26

25

30

29

28

27

26

25

33

34

35

36

31

32

33

34

35

36

4

3

2

1

6

5

4

3

2

1

9

10

11

12

7

8

9

10

11

12

ADL  
28290

ADL  
47376

ADL  
47475

ADL  
28314

ADL  
28315

Prudhoe  
Bay  
Unit

ADL  
391777

ADL  
389177

ADL  
389179

ADL  
28516

ADL  
389178

ADL  
391758

ADL  
391757

ADL  
391766

ADL  
392610

ADL  
392609

ADL  
391768

ADL  
392757

ADL  
392511

# Arctic Fortitude Unit




Arctic Fortitude Unit Boundary




Surrounding Unit Boundary



Leased State Tracts



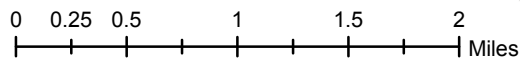
Township Grid



Section Grid



## Arctic Fortitude Unit North Slope Region



This map was created, edited, and published by the State of Alaska, Department of Natural Resources (DNR), Division of Oil & Gas (DOG).

The information displayed is for graphic illustration only. The source documents remain the official record. Consult the DNR, DOG Unit files, Lease files, and Land Administration System (LAS), or other sources comprising the official public record for additional information.

Discrepancies in boundary alignments are the result of merging multiple data sets from a number of different sources.

Map Published September 2015