

04S014W

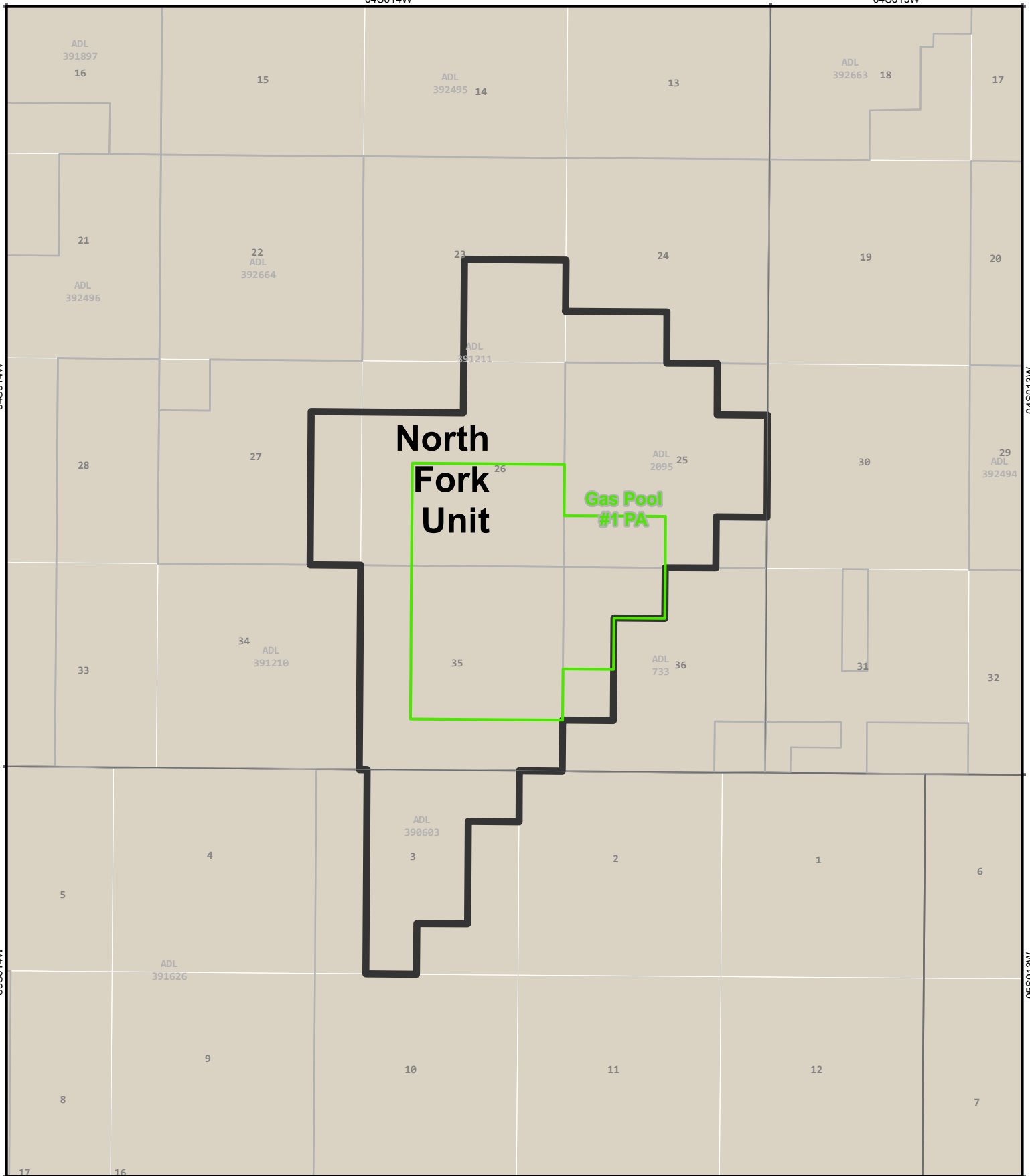
04S013W

04S014W

04S013W






05S014W

05S013W



North Fork Unit

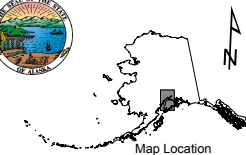
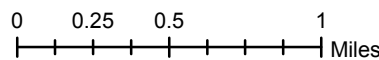
Gas Pool #1-PA

-  North Fork Unit Boundary
-  Leased State Tracts
-  Gas Pool #1 PA
-  Section Grid
-  Township Grid



North Fork Unit

Cook Inlet Region



This map was created, edited, and published by the State of Alaska, Department of Natural Resources (DNR), Division of Oil & Gas (DOG).

The information displayed is for graphic illustration only. The source documents remain the official record. Consult the DNR, DOG Unit files, Lease files, and Land Administration System (LAS), or other sources comprising the official public record for additional information.

Discrepancies in boundary alignments are the result of merging multiple data sets from a number of different sources.

Map Published September 2015