

02N014W

02N013W

02N012W

02N014W

02N012W

01N014W

01N012W








01S014W

01S012W

01S014W

01S013W

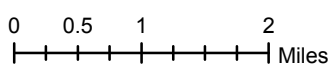
01S012W

-  Niniilchik Unit Boundary
-  Falls Creek PA
-  Grassim Oskolkoff PA
-  Susan Dionne Paxton PA
-  Leased State Tracts
-  Township Grid
-  Section Grid



Niniilchik Unit

Cook Inlet Region



This map was created, edited, and published by the State of Alaska, Department of Natural Resources (DNR), Division of Oil & Gas (DOG).

The information displayed is for graphic illustration only. The source documents remain the official record. Consult the DNR DOG Unit files, Lease files, and Land Administration System (LAS), or other sources comprising the official public record for additional information.

Discrepancies in boundary alignments are the result of merging multiple data sets from a number of different sources.

Map Published September 2015

Niniilchik Unit

Falls Creek PA

Grassim Oskolkoff PA

Susan Dionne Paxton PA

