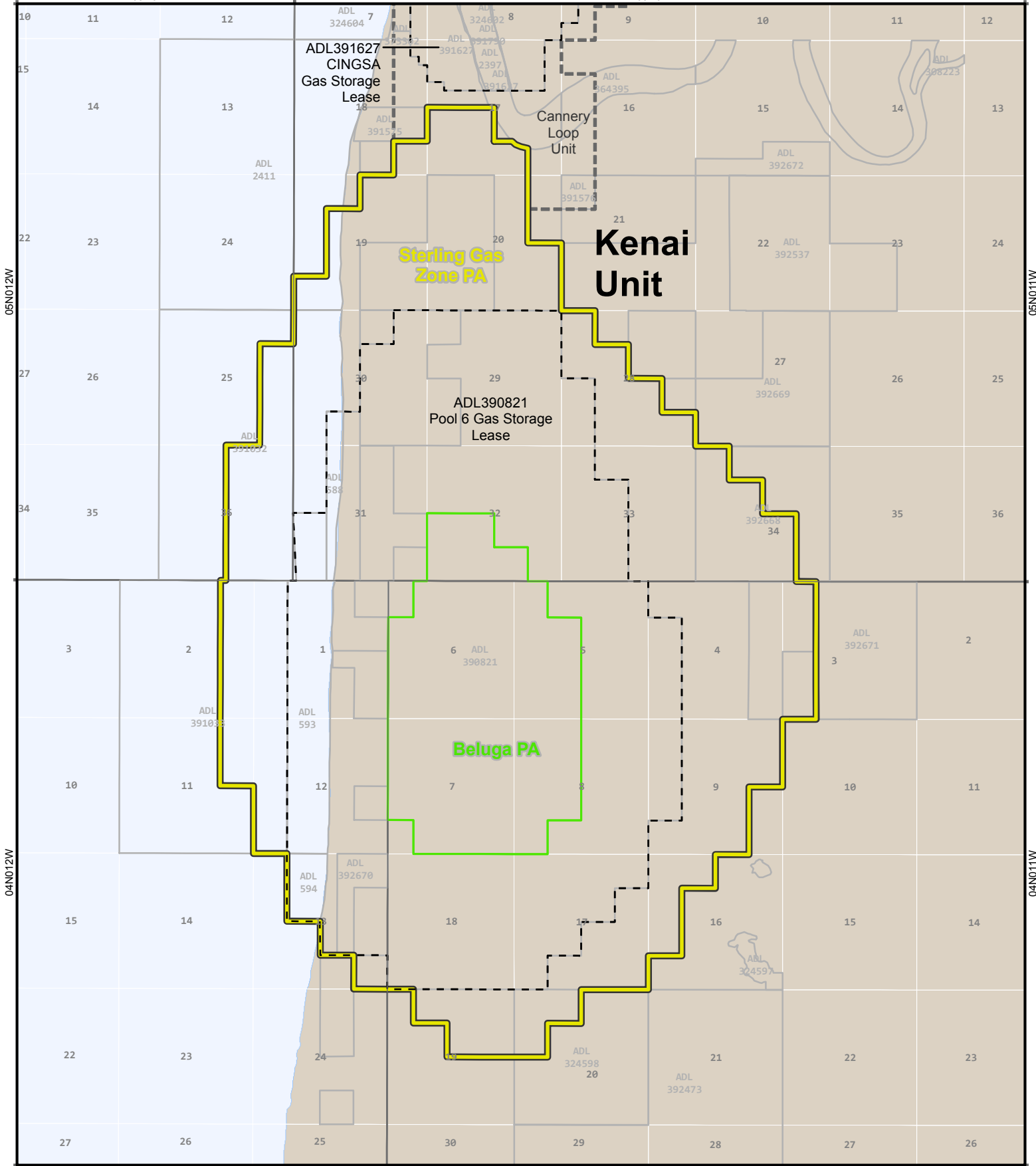










05N012W

05N011W



04N012W

04N011W

-  Kenai Unit Boundary
-  Beluga PA
-  Sterling Formation Gas Zone PA
-  Surrounding Unit Boundary
-  Leased State Tracts
-  Gas Storage Lease
-  Section Grid
-  Township Grid



**Kenai Unit**  
**Cook Inlet Region**

0 0.25 0.5 1  
 Miles



This map was created, edited, and published by the State of Alaska, Department of Natural Resources (DNR), Division of Oil & Gas (DOG).

The information displayed is for graphic illustration only. The source documents remain the official record. Consult the Unit files, Lease files, and Land Administration System (LAS), or other sources comprising the official public record for additional information.

Discrepancies in boundary alignments are the result of merging multiple data sets from a number of different sources.

Map Published September 2015