



**AMENDMENT OF THE RIGHT-OF-WAY LEASE  
FOR THE  
TRANS-ALASKA PIPELINE  
ADL 63574**

CC

**Sagavanirktok River Grade Control Structure  
PLMP 37.8**

This is an Amendment to Exhibit D, Description of the Right-of-Way for Related Facilities of the RIGHT-OF-WAY LEASE FOR THE TRANS-ALASKA PIPELINE, ADL 63574, hereinafter referred to as AMENDMENT.

The RIGHT-OF-WAY LEASE FOR THE TRANS-ALASKA PIPELINE dated May 3, 1974, ADL 63574 was recorded in the Barrow Recording District in Book 24, Pages 001 through 0107 on July 16, 1979. The RENEWAL AND AMENDMENT OF RIGHT-OF-WAY LEASE FOR THE TRANS-ALASKA PIPELINE AND ASSOCIATED RIGHTS, ADL 63574, which became effective May 2, 2004, was recorded as Document No. 2002-001065-0, Pages 1 through 30 on December 16, 2002 in the Barrow Recording District.

This AMENDMENT is made and entered into and becomes effective this 29<sup>th</sup> day of March, 2007 by and between the STATE OF ALASKA located at 411 West 4th Avenue, Suite 2C, Anchorage, Alaska 99501 by the Commissioner of Natural Resources hereinafter referred to as COMMISSIONER, and Alyeska Pipeline Service Company (APSC) as agent for the Trans-Alaska Pipeline System owner companies located at P.O. Box 196660, MS 569, Anchorage, Alaska 99519-6660 hereinafter referred to as LESSEE.

WHEREAS, the LESSEE has applied to amend the existing Right-of-Way Lease, ADL 63574, to include additional State of Alaska land for a temporary construction zone to accommodate the construction and maintenance of a grade control structure on the floodplain of the Sagavanirktok River near pipeline milepost (PLMP) 37.8. This will enhance the integrity of the Trans-Alaska Pipeline System by protecting the below-ground pipe in this area from future flood events. The above-ground grade control structure will prevent a shift of the major sub-channel of the river into the high water channel, which could increase the depth of scour adjacent to the buried in this area.

NOW THEREFORE, the COMMISSIONER and LESSEE agree to amend the RIGHT-OF-WAY FOR THE TRANS-ALASKA PIPELINE, ADL 63574, to include the lands within the Barrow Recording District described as:

Township 5 North, Range 14 East, Section 32, SE4;  
Township 4 North, Range 14 East, Section 3, NW4,  
Umiat Meridian, Alaska

Those lands within an area approximately 1,400 feet long by 1,000 feet wide situated adjacent to and south of the existing Trans-Alaska Pipeline System right-of-way for a channel plug, as depicted on the maps submitted after the application labeled:

“PLMP 37.8 SAGAVANIRKTOK RIVER EROSION CHANNEL GRADE CONTROL STRUCTURE VICINITY MAP, PLATE 1, DATE: 2/07”

and

“PLMP 37.8 SAGAVANIRKTOK RIVER EROSION CHANNEL GRADE CONTROL STRUCTURE GENERAL WORK PLAN, PLATE 2, DATE: 2/07.”

Aggregating 32.0 acres, more or less.

The lands described above are incorporated into and made a part of the RIGHT-OF-WAY LEASE FOR THE TRANS-ALASKA PIPELINE dated May 3, 1974, ADL 63574 and the RENEWAL AND AMENDMENT OF RIGHT-OF-WAY LEASE FOR THE TRANS-ALASKA PIPELINE AND ASSOCIATED RIGHTS, ADL 63574, effective May 2, 2004.

The lands needed to accommodate this grade control structure after construction will be less than those described above. After construction, APSC will submit an as-built drawing for the Commissioner’s approval. The as-built drawing will tie the structure to the pipeline centerline. Upon APSC’s acceptance of the Commissioner’s approval of the as-built, Exhibit D, Right-of-Way for Related Facilities of the RIGHT-OF-WAY LEASE FOR THE TRANS-ALASKA PIPELINE, ADL 63574, will be amended to reflect the final, amended legal description.


IN WITNESS WHEREOF, the COMMISSIONER AND LESSEE have affixed their signature to duplicate originals of this AMENDMENT as of the date first above written.



STATE OF ALASKA

LESSEE

\_\_\_\_\_  
Thomas E. Irwin  
Commissioner  
Department of Natural Resources


  
\_\_\_\_\_  
Peter C. Nagel, Land Manager  
Alyeska Pipeline Service Company, Agent  
for the Trans-Alaska Pipeline System owner  
companies

STATE OF ALASKA )  
 ) ss.  
THIRD JUDICIAL DISTRICT )

THIS IS TO CERTIFY that on the 28<sup>th</sup> day of March, 2007, before me, personally appeared Peter C. Nagel, who stated that he executed the foregoing document as authorized representing Alyeska Pipeline Service Company as agent for the Trans-Alaska Pipeline System owner companies.

IN TESTIMONY WHEREOF, I have hereunto set my hand and affixed by official seal, the day and year in this certificate first above written.




  
\_\_\_\_\_  
Notary Public in and for the State of Alaska  
My Commission expires 11/18/2008

STATE OF ALASKA )  
 ) ss.  
THIRD JUDICIAL DISTRICT )

THIS IS TO CERTIFY that on the \_\_\_\_\_ day of \_\_\_\_\_, 2007, before me, personally appeared Thomas E. Irwin, the Commissioner of the Department of Natural Resources of the State of Alaska, who executed the foregoing Amendment and acknowledged voluntarily signing the same.

\_\_\_\_\_  
Notary Public in and for the State of Alaska  
My Commission expires \_\_\_\_\_





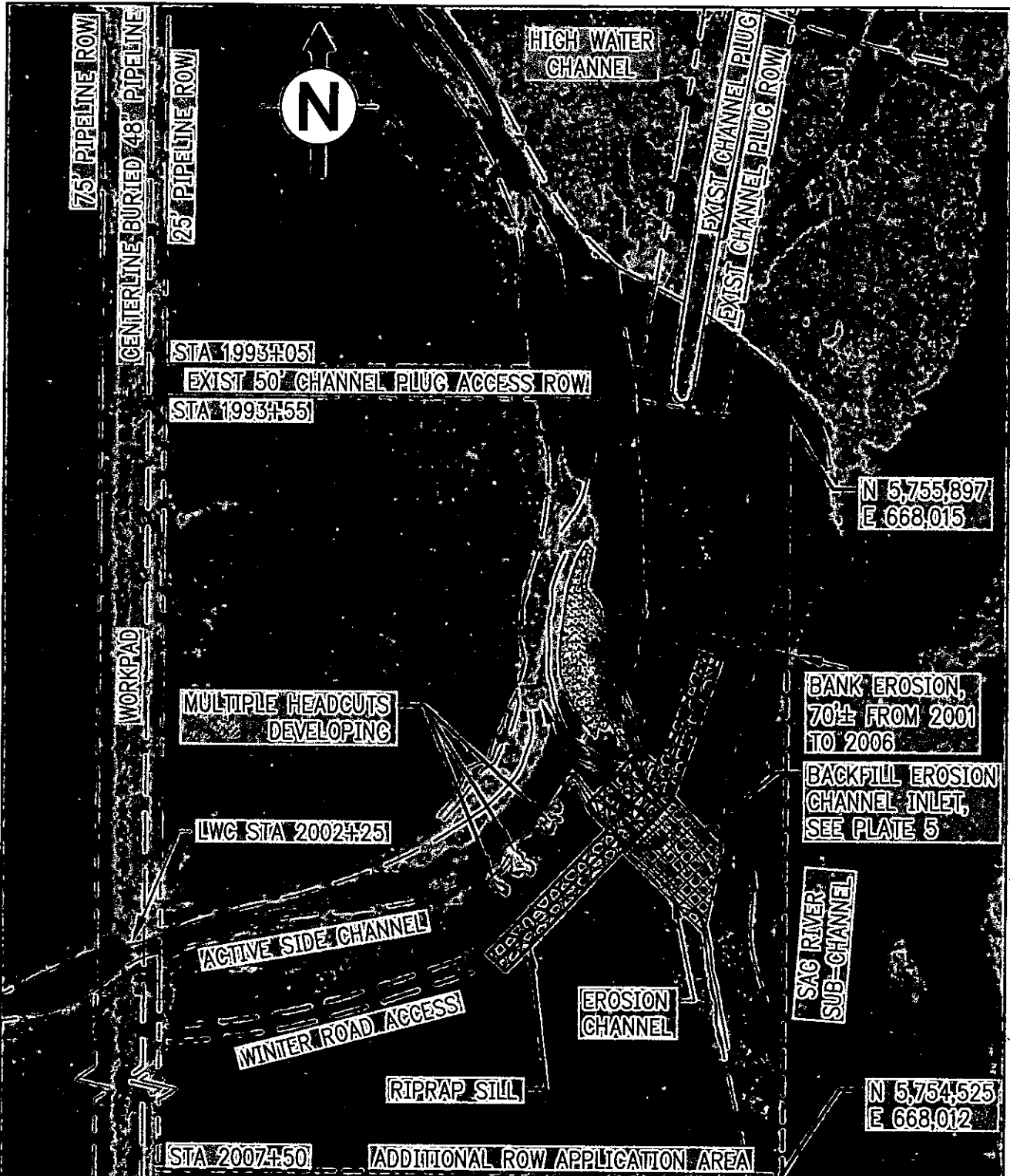
AFFECTED BY:

AFFECTED BY:

AFFECTED BY:

AFFECTED BY:

AFFECTED BY:



FILE DATE: 2/07

PLOT SCALE: 1=1

FILENAME: X097B PLATES

TEMPORARY LAND USE AREA = 30 ACRES

ALYESKA PIPELINE SERVICE CO.

PLMP 37.8 SAGAVANIRKTOK RIVER  
EROSION CHANNEL GRADE CONTROL STRUCTURE  
GENERAL WORK PLAN

TRANS ALASKA PIPELINE SYSTEM

DATE: 2/07 PLATE 2

REV. 1	DWN. PAH	CKD. A L	APPR. A L
--------	----------	----------	-----------

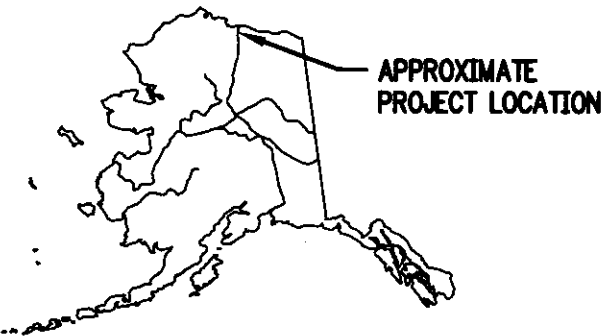
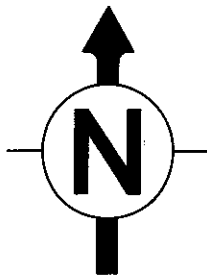
SCALE: NONE SHEET 1 OF -



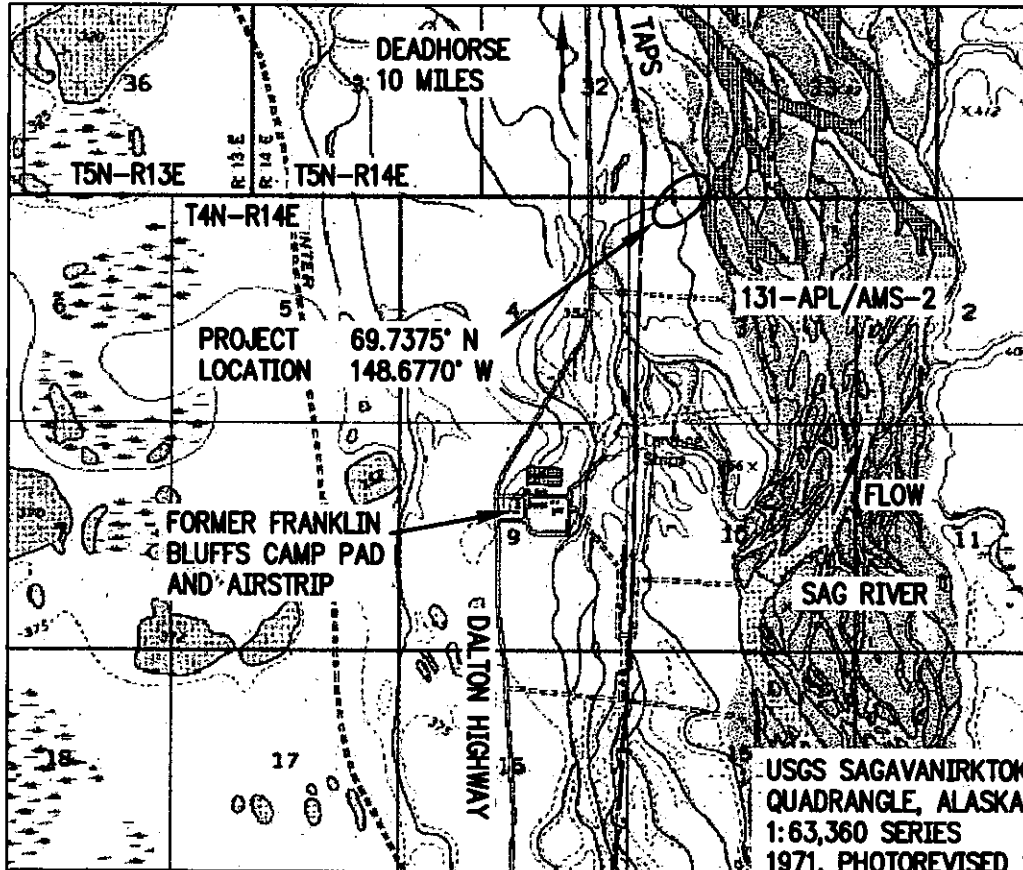
5 of 6

2007-000657-0

AUTOCAD DWG. DO NOT REVISE MANUALLY.



APPROXIMATE  
PROJECT LOCATION



PROJECT LOCATION  
69.7375° N  
148.6770° W

FORMER FRANKLIN  
BLUFFS CAMP PAD  
AND AIRSTRIP

USGS SAGAVANIRKTOK (C-3)  
QUADRANGLE, ALASKA  
1:63,360 SERIES  
1971, PHOTOREVISED 1975

**APPROX. QUANTITIES:**

	BELOW OHW	ABOVE OHW	TOTAL
FOOTPRINT:	23,000 SF	23,000 SF	45,000 SF
EXCAVATION, GRAVEL:	250 CY	0 CY	250 CY
FILL, RIPRAP:	900 CY	2,100 CY	3,000 CY
FILL, GRAVEL:	2,200 CY	1,100 CY	3,300 CY

ADJACENT PROPERTY OWNER: STATE OF ALASKA

ALYESKA PIPELINE SERVICE CO.

PLMP 37.8 SAGAVANIRKTOK RIVER  
EROSION CHANNEL GRADE CONTROL STRUCTURE  
VICINITY MAP

TRANS ALASKA PIPELINE SYSTEM

DATE: 2/07

PLATE 1

REV. 1 DWN. PAH CKD. A L APPR. A L

SCALE: NONE

SHEET 1 OF -

AUTOCAD DWG. DO NOT REVISE MANUALLY.



6 of 6  
2007-000657-0

AFFECTED BY:

AFFECTED BY:

AFFECTED BY:

AFFECTED BY:

AFFECTED BY:

FILE DATE: 2/07

PLOT SCALE: 1=1

FILENAME: X0978 PLATES