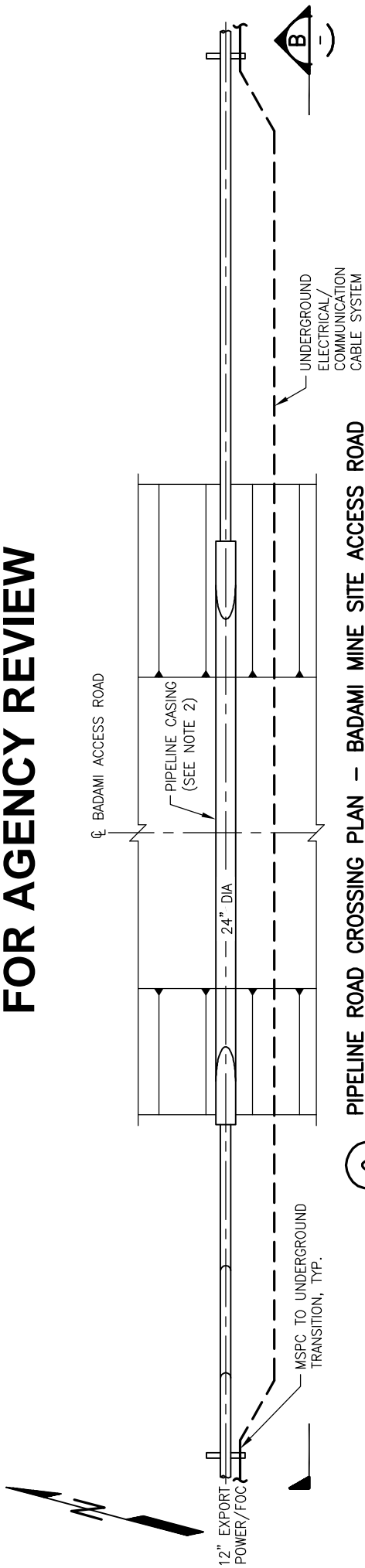


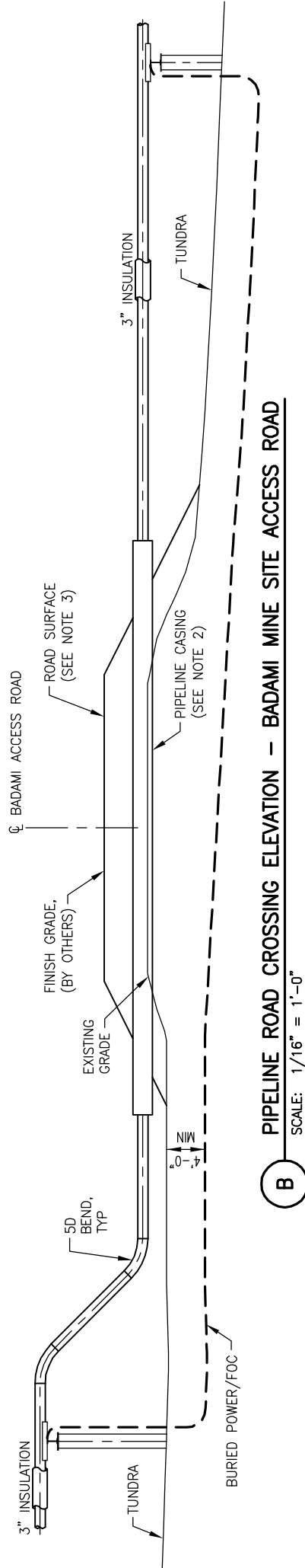
EXHIBIT G
Badami Mine Site / Reservoir Access Road Crossing

EXHIBIT G FOR AGENCY REVIEW



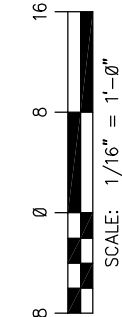
2 PIPELINE ROAD CROSSING PLAN – BADAMI MINE SITE ACCESS ROAD

SCALE: 1/16" = 1'-0"



B PIPELINE ROAD CROSSING ELEVATION – BADAMI MINE SITE ACCESS ROAD

SCALE: 1/16" = 1'-0"



- NOTES**
1. DETAILED SURVEY INFORMATION IS NOT AVAILABLE. EXISTING GROUND INFORMATION IS BASED ON 1-FOOT CONTOUR LIDAR DATA AND IS PRELIMINARY.
 2. PIPELINE CASINGS ARE BY OTHERS. SIZES, LENGTHS AND INVERT ELEVATIONS ARE ASSUMED.
 3. PROPOSED GRAVEL ROADWAYS ARE BY OTHERS. FINISH GRADE ELEVATIONS ARE ASSUMED.

REV	DATE	DESCRIPTION	BY	CHKD	APPVD	PROJ
	06/08/10	ISSUED FOR PERMITTING APPLICATION (INFORMAL REVIEW)	RFH	GMP	JAB	JAB
A	06/10/10	ISSUED FOR CLIENT REVIEW	RFH	GMP	JAB	JAB
B	06/21/10	ISSUED FOR CLIENT REVIEW	RFH	GMP	JAB	JAB
0	07/21/10	ISSUED FOR FEED	RFH	GMP	JAB	JAB

Baker		WorleyParsons <small>Infrastructure & Energy</small>		ExxonMobil	
<small>CONFIDENTIAL</small>					
<small>THIS DOCUMENT IS THE PROPERTY OF EXXONMOBIL DEVELOPMENT COMPANY AND CONTAINS OR DISCUSSED WITH ANYONE OUTSIDE OF EXXONMOBIL IT'S DIVISIONS AND WHOLLY OWNED AFFILIATES NOR USED FOR ANY PURPOSE EXCEPT AS AUTHORIZED BY EXXONMOBIL DEVELOPMENT COMPANY UNDER DULY-EFFECTED AGREEMENTS PERMITTING SUCH DISCLOSURE OR USE AND THE DOCUMENT SHOULD BE SECUREGUARDED TO PREVENT SUCH UNAUTHORIZED AVAILABILITY, DISCLOSURE, OR REPRODUCTION.</small>					
DRAWING NO.		USPT-WP-SDZZZ-060005		REV: 0	
DATE:		07/21/10		SCALE: AS SHOWN	
DRAWING NO.		USPT-WP-SDZZZ-060005		CHKD APPVD	
DRAWING NO.		USPT-WP-SDZZZ-060005		POINT THOMSON BADAMI MINE SITE ACCESS ROAD CROSSING	