

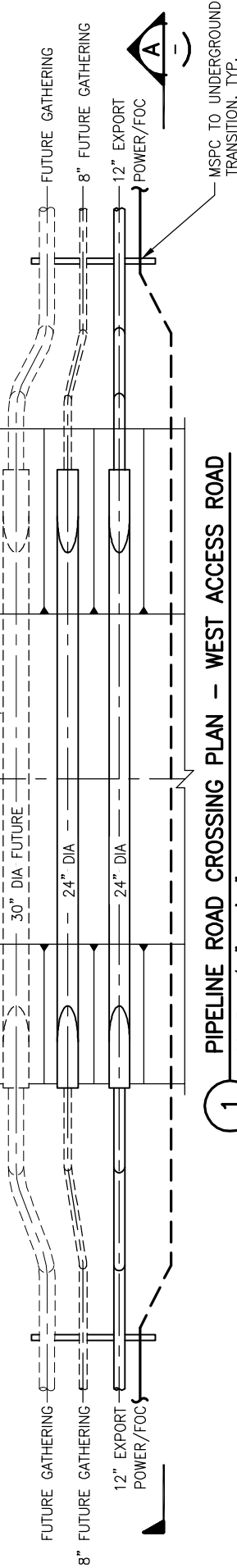
**EXHIBIT F**  
**West Pad Access Road Crossing**

# EXHIBIT F FOR AGENCY REVIEW



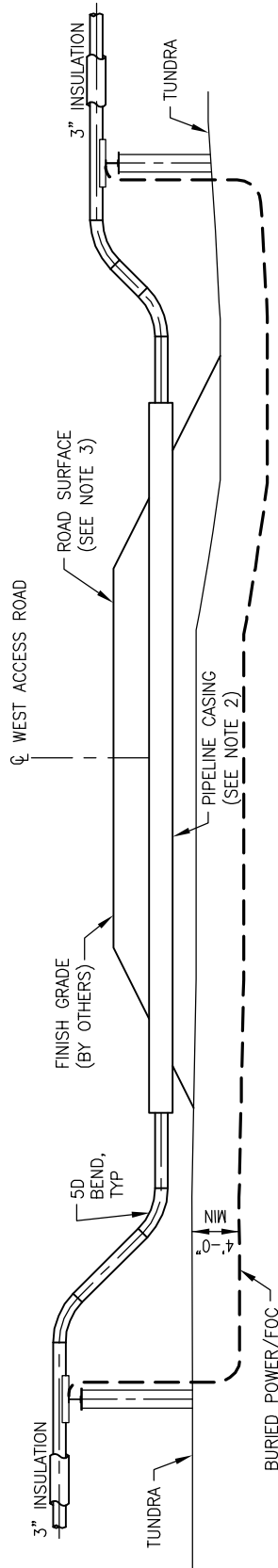
CL WEST ACCESS ROAD

PIPELINE CASING,  
TYP (SEE NOTE 2)



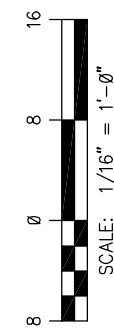
**1** PIPELINE ROAD CROSSING PLAN – WEST ACCESS ROAD

SCALE: 1/16" = 1'-0"



**A** PIPELINE ROAD CROSSING ELEVATION – WEST ACCESS ROAD

SCALE: 1/16" = 1'-0"



**NOTES**

1. DETAILED SURVEY INFORMATION IS NOT AVAILABLE. EXISTING GROUND INFORMATION IS BASED ON 1-FOOT CONTOUR LIDAR DATA AND IS PRELIMINARY.
2. PIPELINE CASINGS ARE BY OTHERS. SIZES, LENGTHS AND INVERT ELEVATIONS ARE ASSUMED.
3. PROPOSED GRAVEL ROADWAYS ARE BY OTHERS. FINISH GRADE ELEVATIONS ARE ASSUMED.



CONFIDENTIAL  
THIS DOCUMENT IS THE PROPERTY OF EXXONMOBIL DEVELOPMENT COMPANY AND CONTAINS OR DISCUSSED WITH ANYONE OUTSIDE OF EXXONMOBIL, ITS DIVISIONS AND WHOLLY OWNED AFFILIATES NOR USED FOR ANY PURPOSE EXCEPT AS AUTHORIZED BY EXXONMOBIL DEVELOPMENT COMPANY UNDER DULY-EFFECTED AGREEMENTS PERMITTING SUCH DISCLOSURE OR USE AND THE DOCUMENT SHOULD BE SECUREGUARDED TO PREVENT SUCH UNAUTHORIZED AVAILABILITY, DISCLOSURE OR DISCUSSION.

REV	DATE	DESCRIPTION	BY	CHKD	APPVD	PROJ
0	07/21/10	ISSUED FOR FEED	RFH	GMP	JAB	JAB
B	06/21/10	ISSUED FOR CLIENT REVIEW	RFH	GMP	JAB	JAB
A	06/10/10	ISSUED FOR CLIENT REVIEW	RFH	GMP	JAB	JAB
-	06/08/10	ISSUED FOR PERMITTING APPLICATION (INFORMAL REVIEW)	RFH	GMP	JAB	JAB
			BY	CHKD	APPVD	PROJ

POINT THOMSON WEST ACCESS ROAD CROSSING	
DATE: 07/21/10	SCALE: AS SHOWN
CHKD APPVD	
DRAWING NO. USPT-WP-SDZZZ-060004	REV: 0