



PUBLIC NOTICE
Future Release of Exploration Data and Information
North Slope, Alaska

The Alaska Department of Natural Resources (ADNR), Division of Oil and Gas (Division) will release and make available to the public the following exploration well data and information, as submitted to the Division, no less than 30 days following this notice. The Division is providing public notice under AS 43.55.025(f)(2)(C).

Current Operator: Anadarko Petroleum Corporation
Well Name: Jacob's Ladder C-A
API Number: 50-029-23330-0100
Location: Umiat Meridian, Township 8N, Range 17E, Section 11

Current Operator: Repsol E & P USA
Well Name: Kachemach 1
API Number: 50-103-20646-0000
Location: Umiat Meridian, Township 8N, Range 8E, Section 31

Current Operator: Brooks Range Petroleum
Well Name: Mustang 1
API Number: 50-103-20652-0000
Location: Umiat Meridian, Township 10N, Range 7E, Section 1-2

Current Operator: Brooks Range Petroleum
Well Name: North Tarn 1
API Number: 50-103-20633-0000
Location: Umiat Meridian, Township 10N, Range 7E, Section 2

Current Operator: Brooks Range Petroleum
Well Name: North Tarn 1A
API Number: 50-103-20633-0200
Location: Umiat Meridian, Township 10N, Range 7E, Section 2

Current Operator: BP Alaska Exploration Inc.
Well Name: Pesado 1
API Number: 50-029-23345-0000
Location: Umiat Meridian, Township 13N, Range 10E, Section 18

Current Operator: BP Alaska Exploration Inc.
Well Name: Pesado 1A
API Number: 50-029-23345-0100
Location: Umiat Meridian, Township 13N, Range 10E, Section 18

Current Operator: Repsol E & P USA
Well Name: Qugruk 6
API Number: 50-103-20665-0000
Location: Umiat Meridian, Township 13N, Range 5E, Section 24-25

Current Operator: Repsol E & P USA
Well Name: Qugruk 6PH
API Number: 50-103-20665-7000
Location: Umiat Meridian, Township 13N, Range 5E, Section 25

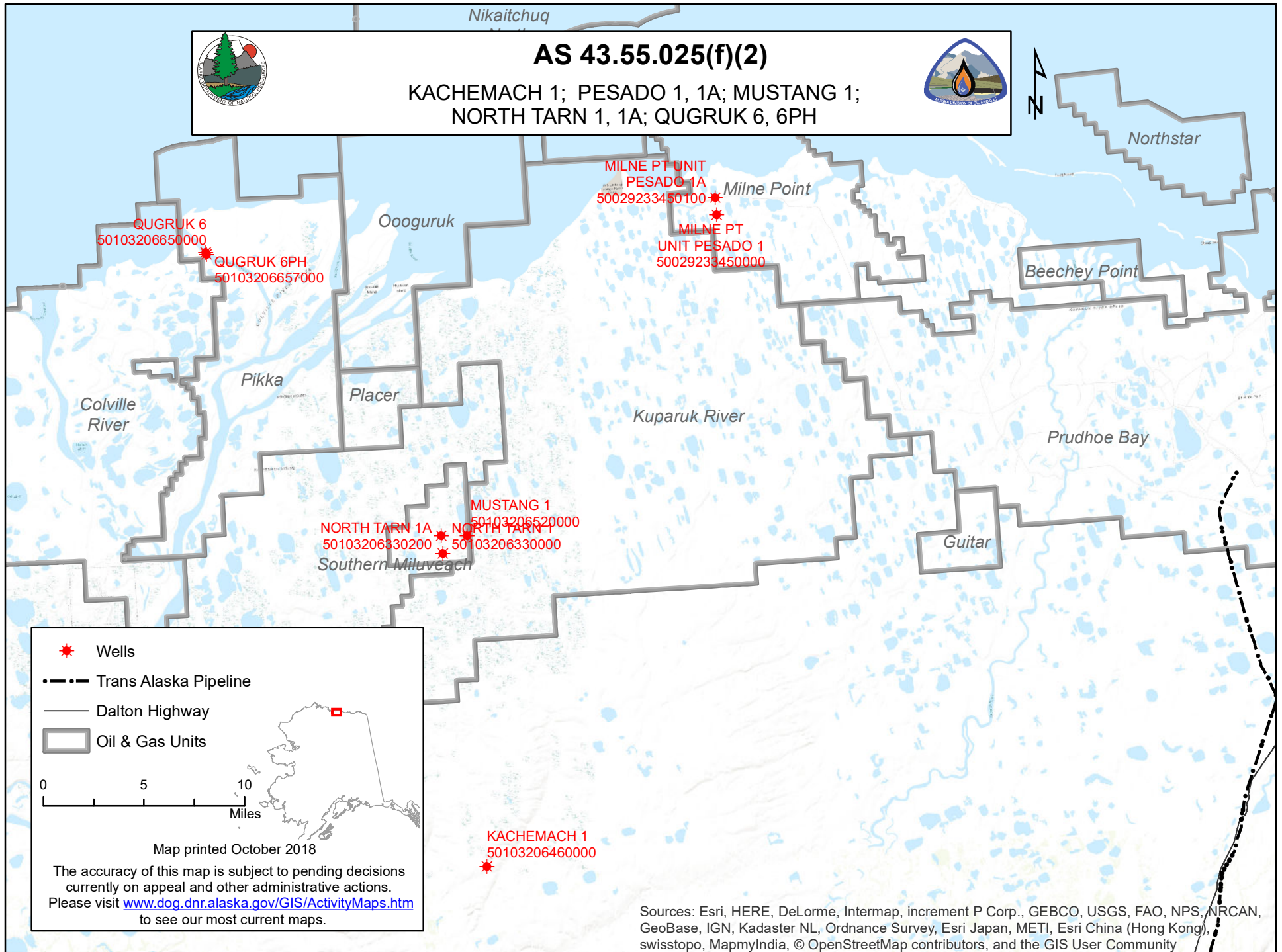
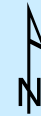
Americans with Disabilities Act Compliance: The State of Alaska, DNR, DO&G complies with Title I of the Americans with Disabilities Act 1990. This publication will be made available in alternative communication formats upon request. Please call (907) 269-8800 or email thomas.presley@alaska.gov to make any necessary arrangements.

Posted: 10/22/18



AS 43.55.025(f)(2)

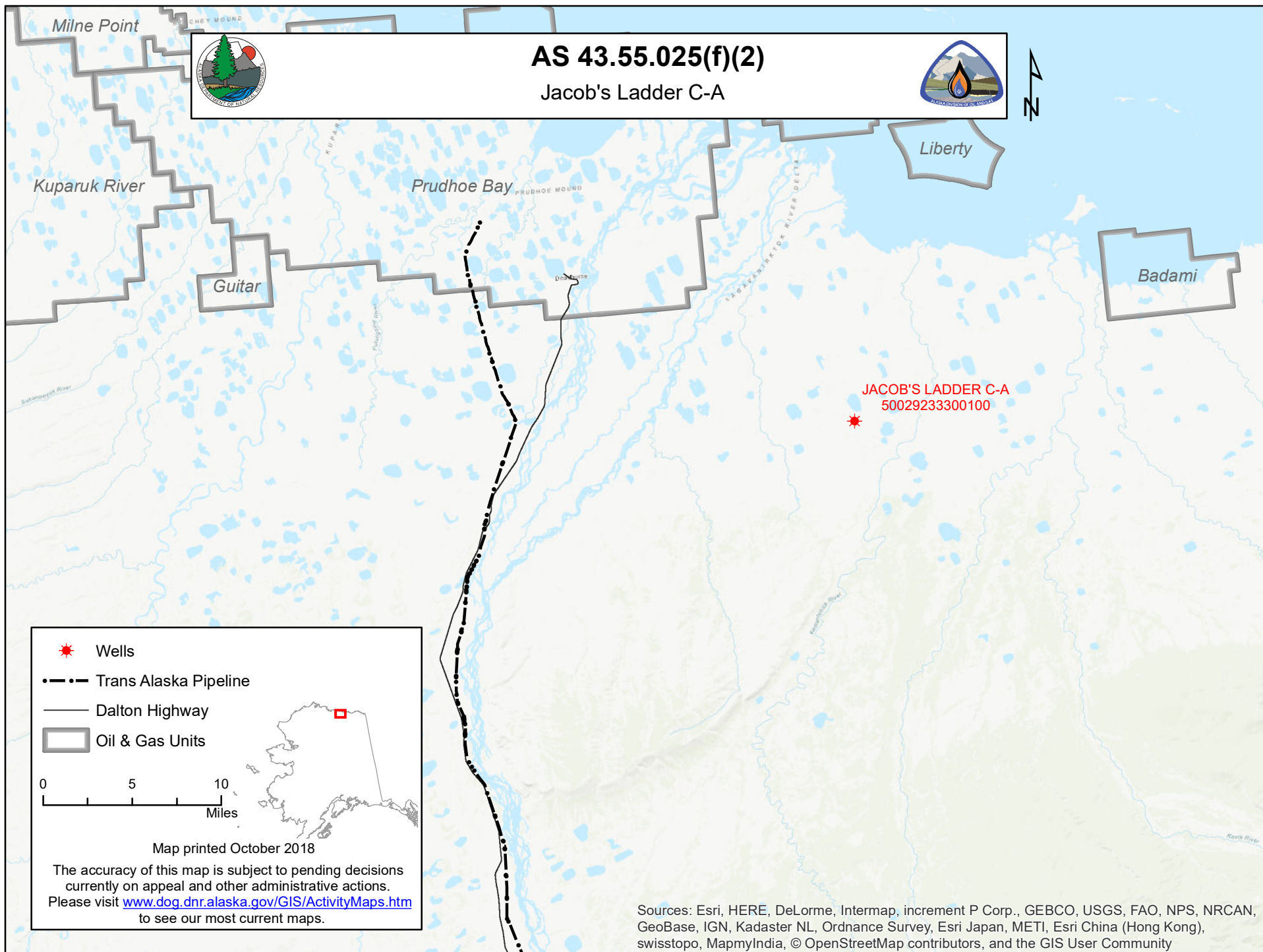
KACHEMACH 1; PESADO 1, 1A; MUSTANG 1;
NORTH TARN 1, 1A; QUGRUK 6, 6PH



Sources: Esri, HERE, DeLorme, Intermap, increment P Corp., GEBCO, USGS, FAO, NPS, NRCAN, GeoBase, IGN, Kadaster NL, Ordnance Survey, Esri Japan, METI, Esri China (Hong Kong), swisstopo, MapmyIndia, © OpenStreetMap contributors, and the GIS User Community

AS 43.55.025(f)(2)

Jacob's Ladder C-A



- Wells
- Trans Alaska Pipeline
- Dalton Highway
- Oil & Gas Units

0 5 10
Miles

Map printed October 2018

The accuracy of this map is subject to pending decisions currently on appeal and other administrative actions.

Please visit www.dnr.alaska.gov/GIS/ActivityMaps.htm to see our most current maps.

Sources: Esri, HERE, DeLorme, Intermap, increment P Corp., GEBCO, USGS, FAO, NPS, NRCAN, GeoBase, IGN, Kadaster NL, Ordnance Survey, Esri Japan, METI, Esri China (Hong Kong), swisstopo, MapmyIndia, © OpenStreetMap contributors, and the GIS User Community