











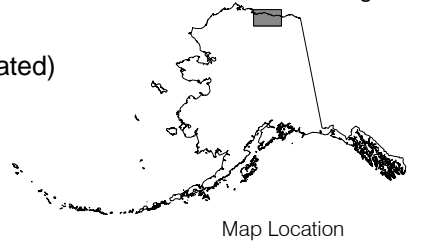
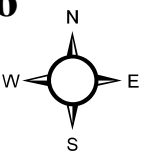
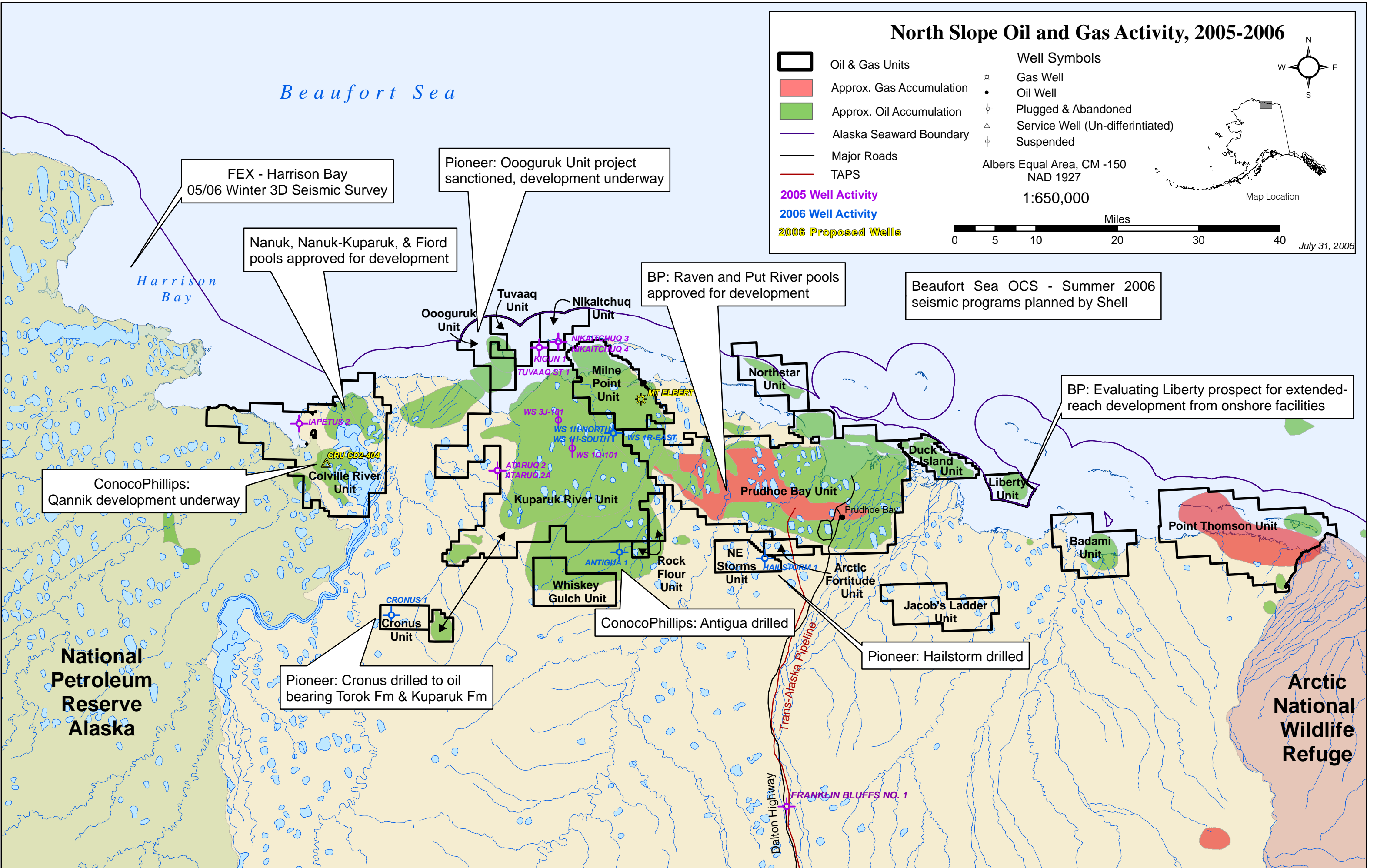


North Slope Oil and Gas Activity, 2005-2006

	Oil & Gas Units		Gas Well
	Approx. Gas Accumulation		Oil Well
	Approx. Oil Accumulation		Plugged & Abandoned
	Alaska Seaward Boundary		Service Well (Un-differentiated)
	Major Roads		Suspended
	TAPS	Albers Equal Area, CM -150 NAD 1927	
2005 Well Activity		1:650,000	
2006 Well Activity			
2006 Proposed Wells		0 5 10 20 30 40 Miles	



July 31, 2006



FEX - Harrison Bay
05/06 Winter 3D Seismic Survey

Pioneer: Oooguruk Unit project
sanctioned, development underway

Nanuk, Nanuk-Kuparuk, & Fiord
pools approved for development

BP: Raven and Put River pools
approved for development

Beaufort Sea OCS - Summer 2006
seismic programs planned by Shell

BP: Evaluating Liberty prospect for extended-
reach development from onshore facilities

ConocoPhillips:
Qannik development underway

Pioneer: Cronus drilled to oil
bearing Torok Fm & Kuparuk Fm

ConocoPhillips: Antigua drilled

Pioneer: Hailstorm drilled

National
Petroleum
Reserve
Alaska

Arctic
National
Wildlife
Refuge