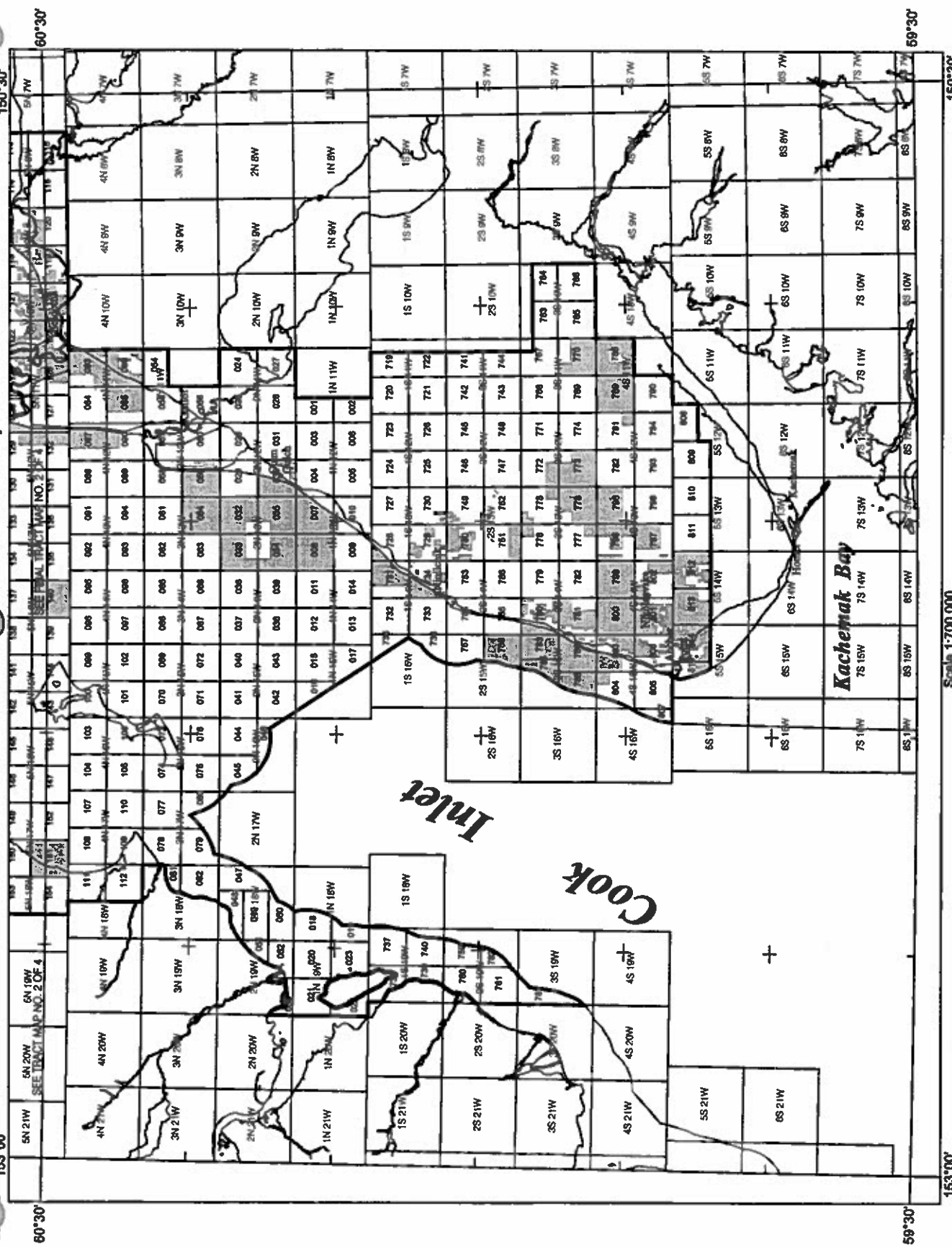


Cook Inlet Areawide Lease Final Tract Map No. 1 of 4

Final Tract Map  
No. 1 of 4



Scale 1:700,000  
One inch = 11 Miles Approx.

10 20 30 40 50 60

Abers Equi-Area Conic Projection, 1827 North American Datum, Clarke 1866 ellipsoid with a central meridian of 151° 45', origin latitude of 60°, northern parallel of 65°, and southern parallel of 55°.

Director, Division of Oil and Gas  
Kenneth A. Boyd

Leasing Manager  
James Hansen

Date: 1/13/97

Date: 1/13/97

State Acreage

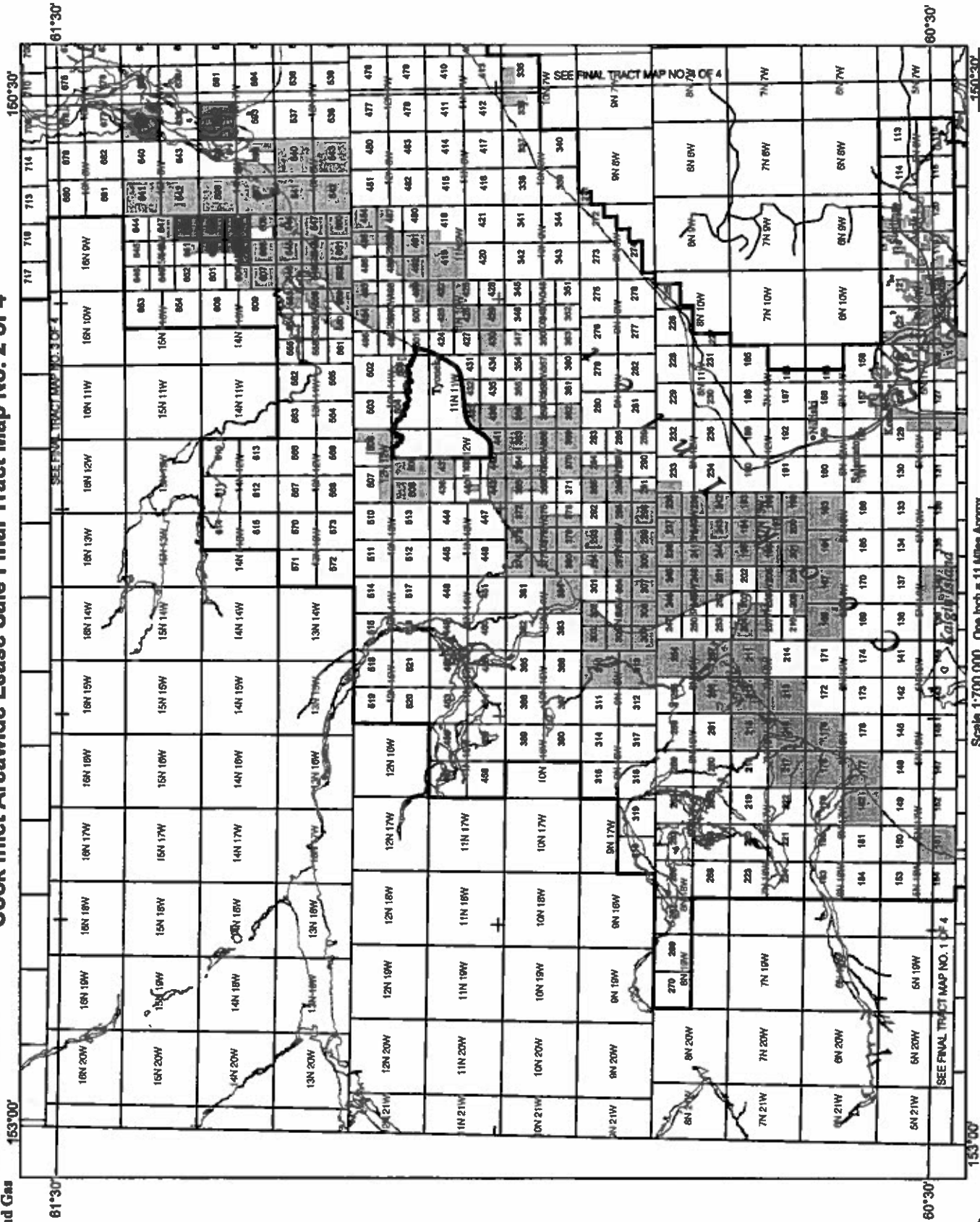
Currently Leased State Acreage



This is Not An Aerial Tract Map. For Informational Purposes Only.

Cook Inlet Areawide Lease Sale Final Tract Map No. 2 of 4

Final Tract Map  
No. 2 of 4



163°00' 160°30'

16N 21W 16N 20W 16N 19W 16N 18W 16N 17W 16N 16W 16N 15W 16N 14W 16N 13W 16N 12W 16N 11W 16N 10W 16N 09W

15N 21W 15N 20W 15N 19W 15N 18W 15N 17W 15N 16W 15N 15W 15N 14W 15N 13W 15N 12W 15N 11W 15N 10W 15N 09W

14N 21W 14N 20W 14N 19W 14N 18W 14N 17W 14N 16W 14N 15W 14N 14W 14N 13W 14N 12W 14N 11W 14N 10W 14N 09W

13N 21W 13N 20W 13N 19W 13N 18W 13N 17W 13N 16W 13N 15W 13N 14W 13N 13W 13N 12W 13N 11W 13N 10W 13N 09W

12N 21W 12N 20W 12N 19W 12N 18W 12N 17W 12N 16W 12N 15W 12N 14W 12N 13W 12N 12W 12N 11W 12N 10W 12N 09W

11N 21W 11N 20W 11N 19W 11N 18W 11N 17W 11N 16W 11N 15W 11N 14W 11N 13W 11N 12W 11N 11W 11N 10W 11N 09W

10N 21W 10N 20W 10N 19W 10N 18W 10N 17W 10N 16W 10N 15W 10N 14W 10N 13W 10N 12W 10N 11W 10N 10W 10N 09W

9N 21W 9N 20W 9N 19W 9N 18W 9N 17W 9N 16W 9N 15W 9N 14W 9N 13W 9N 12W 9N 11W 9N 10W 9N 09W

8N 21W 8N 20W 8N 19W 8N 18W 8N 17W 8N 16W 8N 15W 8N 14W 8N 13W 8N 12W 8N 11W 8N 10W 8N 09W

7N 21W 7N 20W 7N 19W 7N 18W 7N 17W 7N 16W 7N 15W 7N 14W 7N 13W 7N 12W 7N 11W 7N 10W 7N 09W

6N 21W 6N 20W 6N 19W 6N 18W 6N 17W 6N 16W 6N 15W 6N 14W 6N 13W 6N 12W 6N 11W 6N 10W 6N 09W

5N 21W 5N 20W 5N 19W 5N 18W 5N 17W 5N 16W 5N 15W 5N 14W 5N 13W 5N 12W 5N 11W 5N 10W 5N 09W

4N 21W 4N 20W 4N 19W 4N 18W 4N 17W 4N 16W 4N 15W 4N 14W 4N 13W 4N 12W 4N 11W 4N 10W 4N 09W

3N 21W 3N 20W 3N 19W 3N 18W 3N 17W 3N 16W 3N 15W 3N 14W 3N 13W 3N 12W 3N 11W 3N 10W 3N 09W

2N 21W 2N 20W 2N 19W 2N 18W 2N 17W 2N 16W 2N 15W 2N 14W 2N 13W 2N 12W 2N 11W 2N 10W 2N 09W

1N 21W 1N 20W 1N 19W 1N 18W 1N 17W 1N 16W 1N 15W 1N 14W 1N 13W 1N 12W 1N 11W 1N 10W 1N 09W

0N 21W 0N 20W 0N 19W 0N 18W 0N 17W 0N 16W 0N 15W 0N 14W 0N 13W 0N 12W 0N 11W 0N 10W 0N 09W

163°00' 160°30'

Scale 1:700,000 One Inch = 11 Miles Approx.

0 10 20 30 40 50 60

Albers Equal-Area Conic Projection, 1927 North American Datum, Clarke 1866 ellipsoid with a central meridian of 151° 45', origin latitude of 50°, northern parallel of 65°, and southern parallel of 65°.

Director, Division of Oil and Gas  
Kenneth A. Boyd *Kenneth A. Boyd*

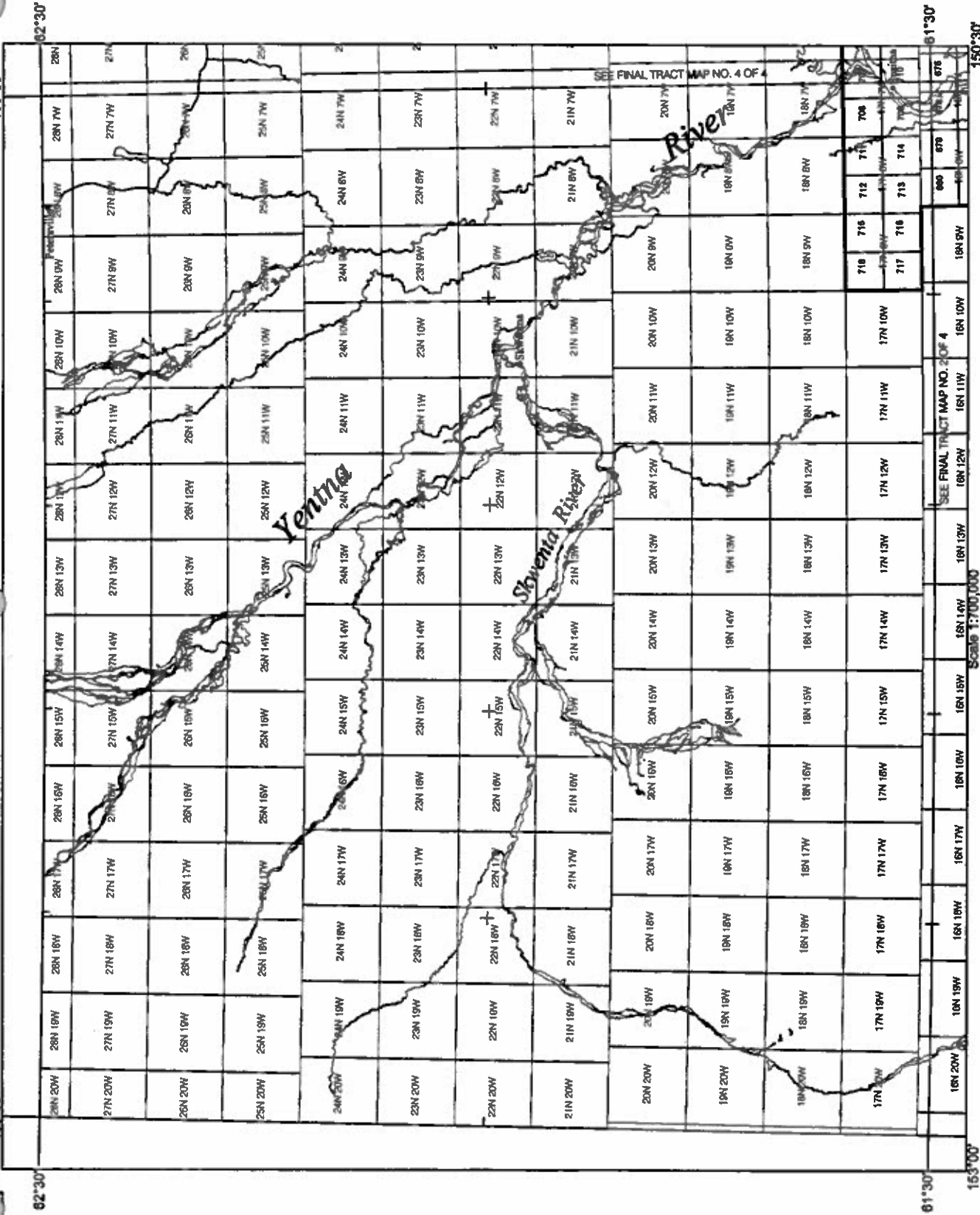
Leasing Manager  
Les Hansen

Date: 1/17

Date: 1/17/97

State Acreage

Currently Leased State Acreage



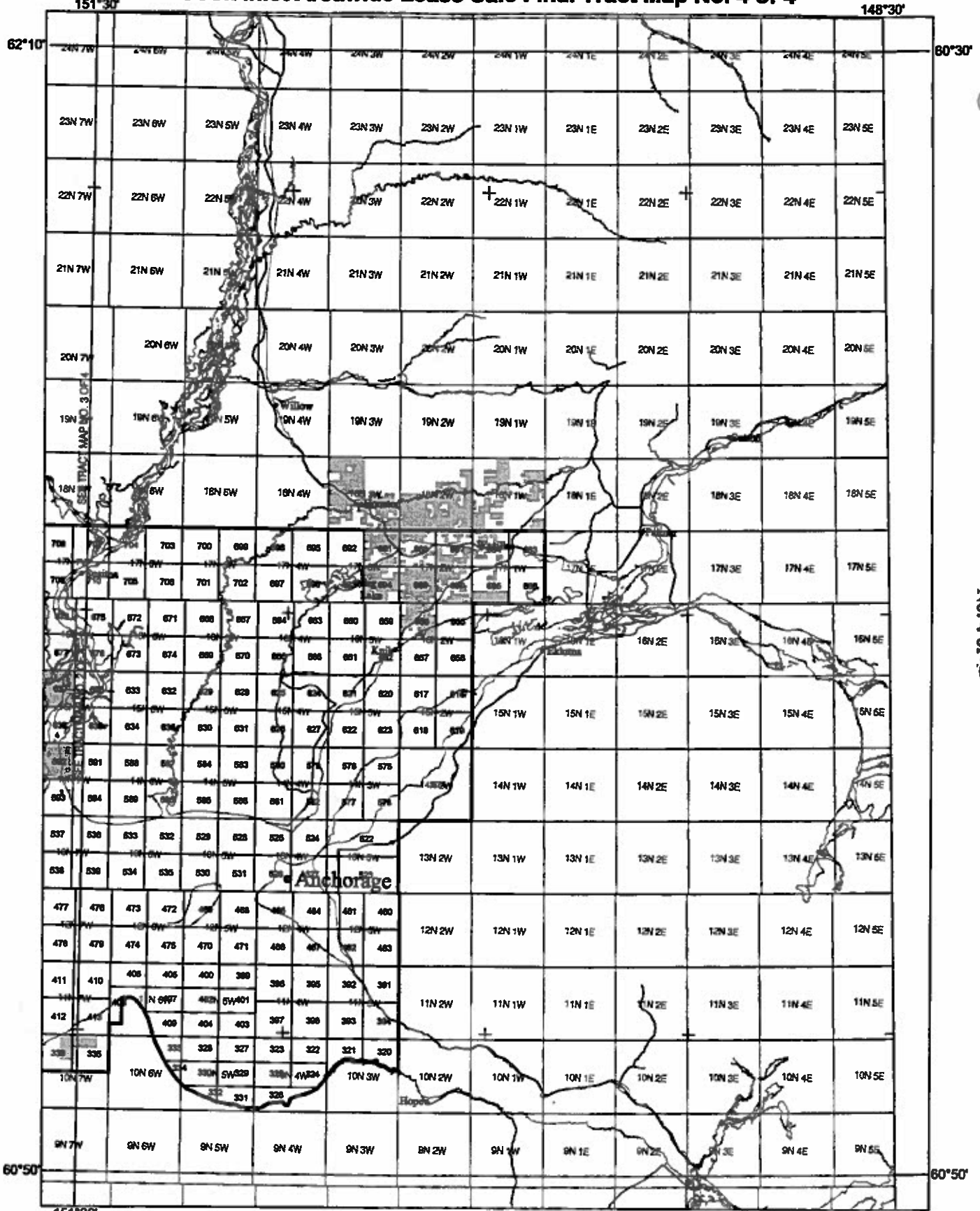
Scale: 1:11,000,000  
One inch = 11 Miles Approx.  
0 10 20 30 40 50 60  
Albers Equal-Area Conic Projection, 1927 North American Datum, Clarke 1866 ellipsoid with a central meridian of 151° 45', origin latitude of 50°, and southern parallel of 55°.  
Director, Division of Oil and Gas

Leasing Manager  
James Hansen  
Date: 1.13  
Kenneth A. Boyd  
Date: 1/13/99

State Acreage  
Currently Leased  
State Acreage



# Cook Inlet Areawide Lease Sale Final Tract Map No. 4 of 4



Scale 1:700,000 One inch = 11 Miles Approx.

Albers Equal-Area Conic Projection, 1927 North American Datum, Clarke 1866 ellipsoid with a central meridian of -151° 45', origin latitude of 50°, northern parallel of 65°, and southern parallel of 55°.

This Is Not An Official Tract Map. For Informational Purposes Only.



Director, Division of Oil and Gas Kenneth A. Boyd	<i>[Signature]</i>	Date: 1.13
Leasing Manager James Hansen	<i>[Signature]</i>	Date: 4/13/97

State Acreage  
 Currently Leased State Acreage (As of December 1998)