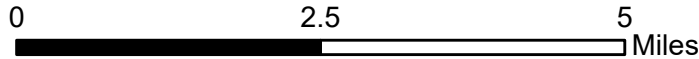


Alaska State Plane Zone 4 NAD 1983 (Feet)



**Legend**

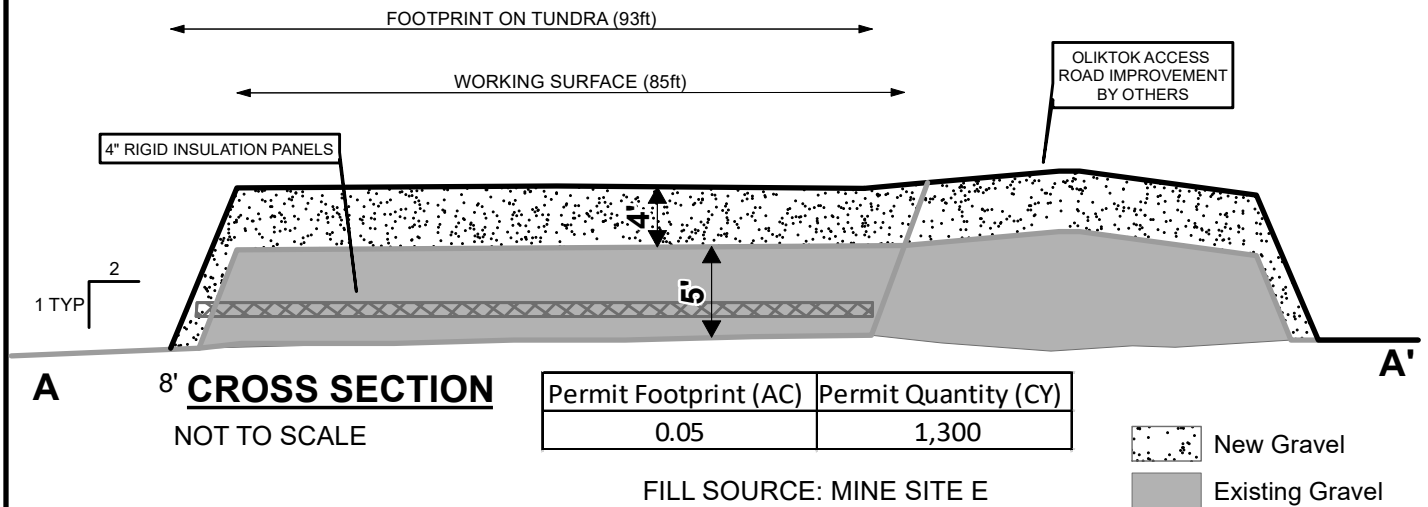
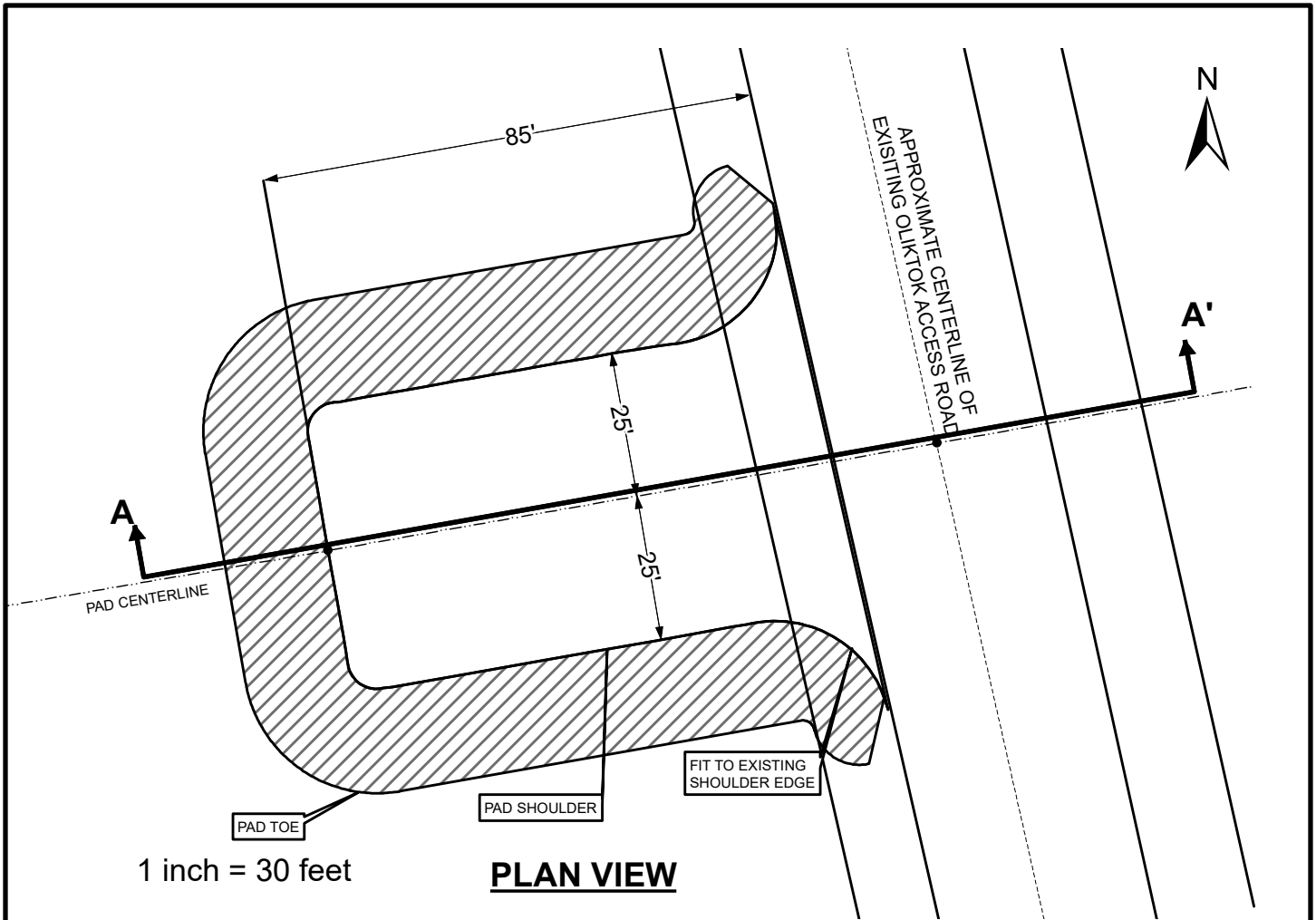
Adjacent Properties Owners:  
State of Alaska, DNR

- Potential Polar Bear Denning Habitat
- Existing Pipeline
- Gravel Roads and Pads
- Oil & Gas Units

Kuparuk River Unit  
ODS Sea Water Tie-In Pad Activity  
Vicinity Map



Caelus Natural Resources Alaska, LLC  
 Proposed Activity: ADL 419949, Fill  
 Sec. 2, T12N, R9E, Umiat Meridian  
 Latitude: 70° 25' 6.4" N, Longitude: 149° 48' 23.5" W, NAD 1983  
 Sheet 1 of 2 Date: 5/23/2018



**ODS Sea Water Tie-In Pad Activity**



Caelus Natural Resources Alaska, LLC  
 Proposed Activity: ADL 419949, Fill  
 Sec. 2, T12N, R9E, Umiat Meridian  
 Latitude: 70° 25' 6.4" N, Longitude: 149° 48' 23.5" W, NAD 1983  
 Sheet 2 of 2 Date: 5/23/2018